

Cleaned
2011

PLAT BOOK OF



GREATER CHATTANOOGA DISTRICT

RESEARCH LIBRARY OF THE
CHATTANOOGA MEDICINE CO.



INCLUDING PORTIONS OF
HAMILTON COUNTY, TENN.
AND
CATOOSA, DADE AND WALKER COUNTIES, GA.
FROM OFFICIAL RECORDS AND ACTUAL SURVEYS

COMPILED AND PUBLISHED BY

C. W. CHADWICK
CIVIL ENGINEER

ASSISTED BY R. G. CHADWICK
CHADWICK BLOCK—ANN ARBOR, MICH.

With the assistance and whole-hearted co-operation of the
Title Guaranty and Trust Company
W. S. Beck, President

All of whose invaluable records were made available for this publication, for the sole purpose of giving to Chattanooga accurate and authentic information.

COMPILING ASSOCIATES

R. S. Nason, Will Beck, Thos. W. Hagan, Mrs. M. G. L. Roberts, Miss M. E. Waples

OFFICE ASSOCIATES

Jethro Brown, D. A. Romig, R. E. Moore, Iva Nash, Gertrude Hathaway

The Publisher is also indebted for much assistance and valuable data furnished by City, County and Post Office Officials, Realtors, Surveyors, Engineers, Railroad Engineering Departments, and many others.

1928

UNDER THE AUSPICES OF
THE CHATTANOOGA REAL ESTATE BOARD

Whose untiring efforts and financial support made this edition possible

**FOR PURCHASE OF THIS PLAT BOOK
AND
ANNUAL REVISION SERVICE**

WRITE OR CALL

RUTH H. CHADWICK
CHADWICK BLOCK, ANN ARBOR, MICH.
PHONE 2-2400

Copyrighted 1928 by C. W. Chadwick,
Chadwick Block—Ann Arbor, Mich.
ALL RIGHTS RESERVED

CHATTANOOGA AND VICINITY

Compiled—Published—Copyrighted—Sold
and Annual Revisions furnished by
C. W. Chadwick—Civil Engineer
Chadwick Block—Ann Arbor Mich.
ALL RIGHTS RESERVED

Scale 1 inch = 1800 feet
0 500 1000 2000 3000 4000 5000

KEY TO INDEX MAP
RED FIGURES SHOW PLATE NUMBERS
RED LINES SHOW PLATE LIMITS
Note: Wards Are Shown in Separate Tints

SEE INDEX MAP B FOR CONTINUATION




EXPLANATION

- WATER & SEWER MAPS ON PLATES 36 37
- STREET INDEX IN BACK OF BOOK
- SUBDIVISION, PLAT, SURVEY, & ALLOTMENT INDEX IN BACK OF BOOK
- EACH SUBDIVISION, SURVEY, PLAT, AND ALLOTMENT IS SHOWN IN A SEPARATE COLOR TINT WHICH DEFINES ITS BOUNDARY OR LIMITS (RAILROAD PROPERTIES UNCOLORED)
- STREETS IN BROWN
- FRAME BUILDINGS
- BRICK, STONE, CONCRETE, IRON CLAD, AND OTHER FIRE RESISTING STRUCTURES
- ELECTRIC RAILROADS
- STEAM RAILROADS
- WARD 8
- WARD 9
- WARD NUMBERS
- WARD LINES
- SECTION CORNERS
- SECTION CENTERS
- SECTION LINES
- STATE LINE
- CORPORATION LINES
- ADJOINING PLATE NUMBERS
- HOUSE NUMBERS IN STREET OPPOSITE BUILDINGS

CHATTANOOGA

AND VICINITY

Compiled, Published, Copyrighted, Sold
and Annual Revisions furnished by
C. W. Chadwick Civil Engineer
Chadwick Block, Ann Arbor, Mich.
ALL RIGHTS RESERVED



NOTE: CHICKAMAUGA DAM SITE
BELOW. Portion in blue indicates
land to be submerged. Portion in
orange indicates territory included
in TVA Taking Line.

SEE INDEX MAP
RED FIGURES SHOW PLATE NUMBERS
RED LINES SHOW PLATE LIMITS
NOTE WARDS ARE SHOWN IN SEPARATE TINTS

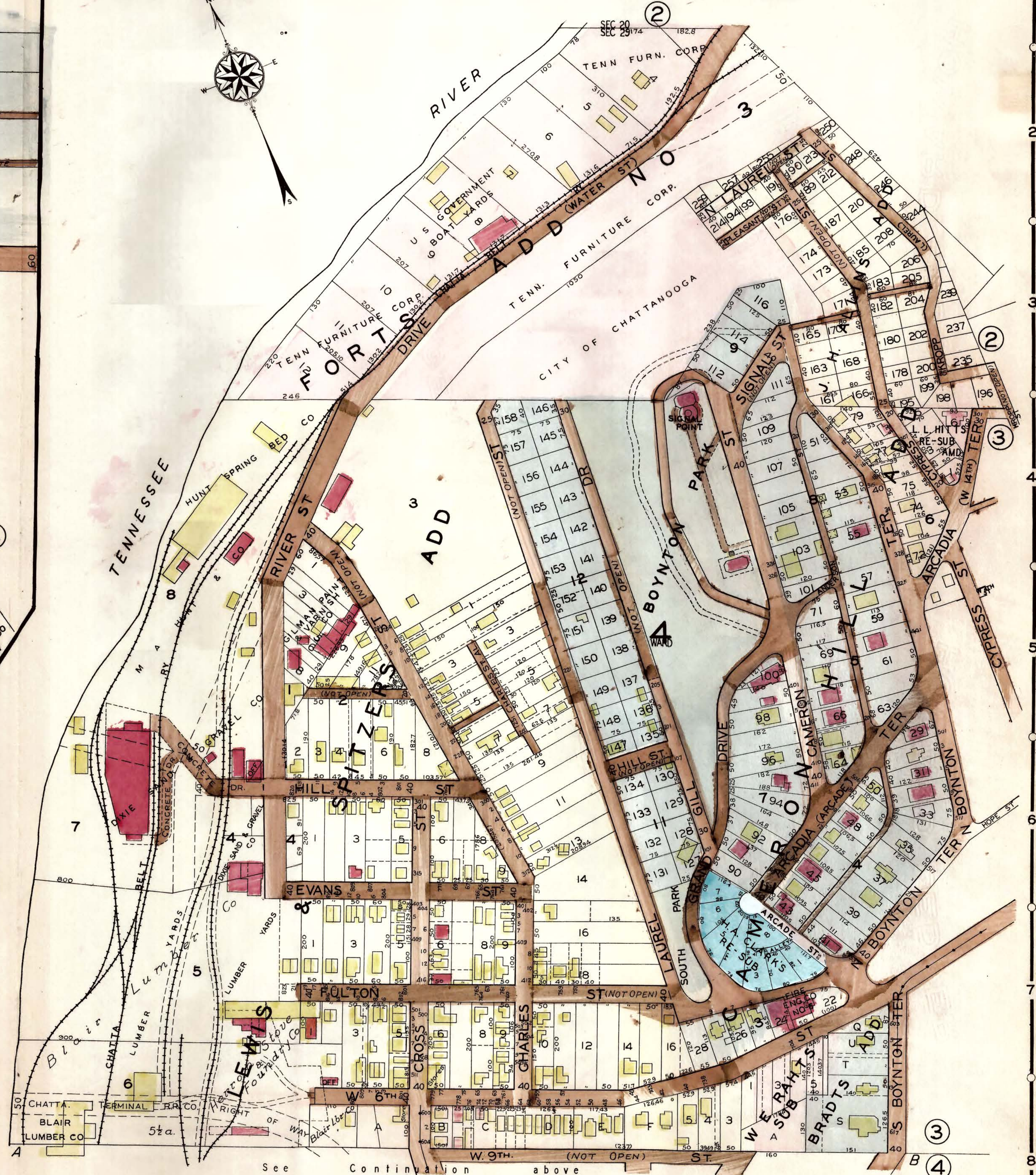
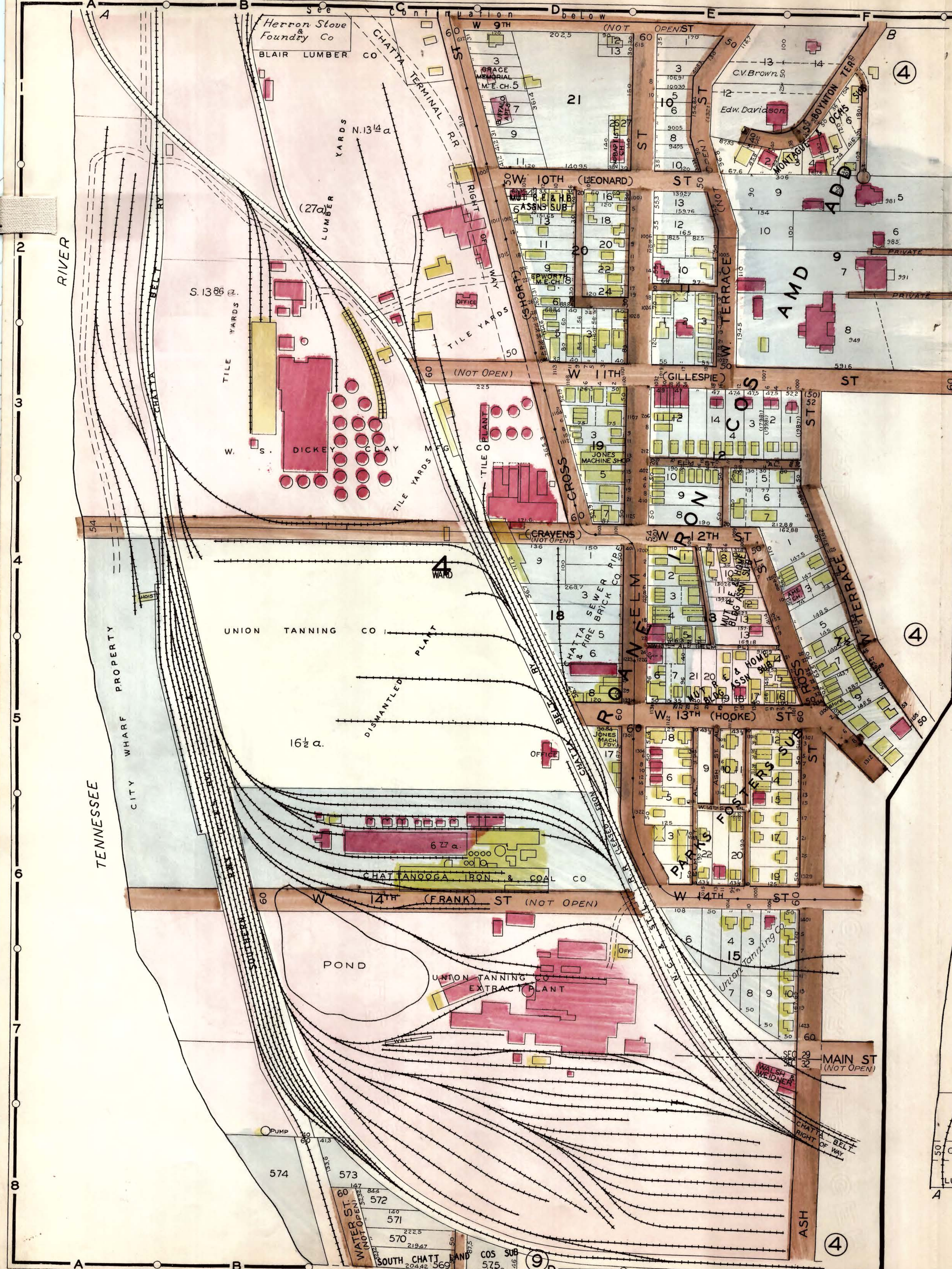
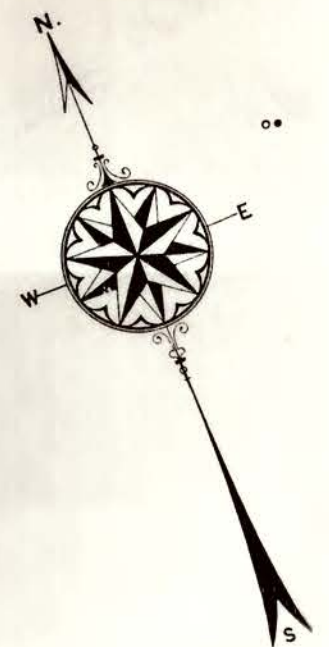
EXPLANATION

- WATER & SEWER MAPS ON PLATES 36 & 37
- STREET INDEX IN BACK OF BOOK
- SUBDIVISION, PLAT, SURVEY, & ALLOTMENT INDEX IN BACK OF BOOK
- EACH SUBDIVISION, SURVEY, PLAT, AND ALLOTMENT IS SHOWN IN A SEPARATE COLOR TINT WHICH DEFINES ITS BOUNDARY OR LIMITS (RAILROAD PROPERTIES UNCOLORED)
- STREETS IN BROWN
- FRAME BUILDINGS
- BRICK, STONE, CONCRETE, IRON CLAD, AND OTHER FIRE RESISTING STRUCTURES
- ELECTRIC RAILROADS
- STEAM RAILROADS
- WARD NUMBERS
- WARD LINES
- SECTION CORNERS
- SECTION CENTERS
- SECTION LINES
- STATE LINE
- CORPORATION LINES
- ADJOINING PLATE NUMBERS
- HOUSE NUMBERS IN STREETS OPPOSITE BUILDINGS

SEE INDEX MAP A FOR CONTINUATION

FOR CONTINUATION SEE PL. 40

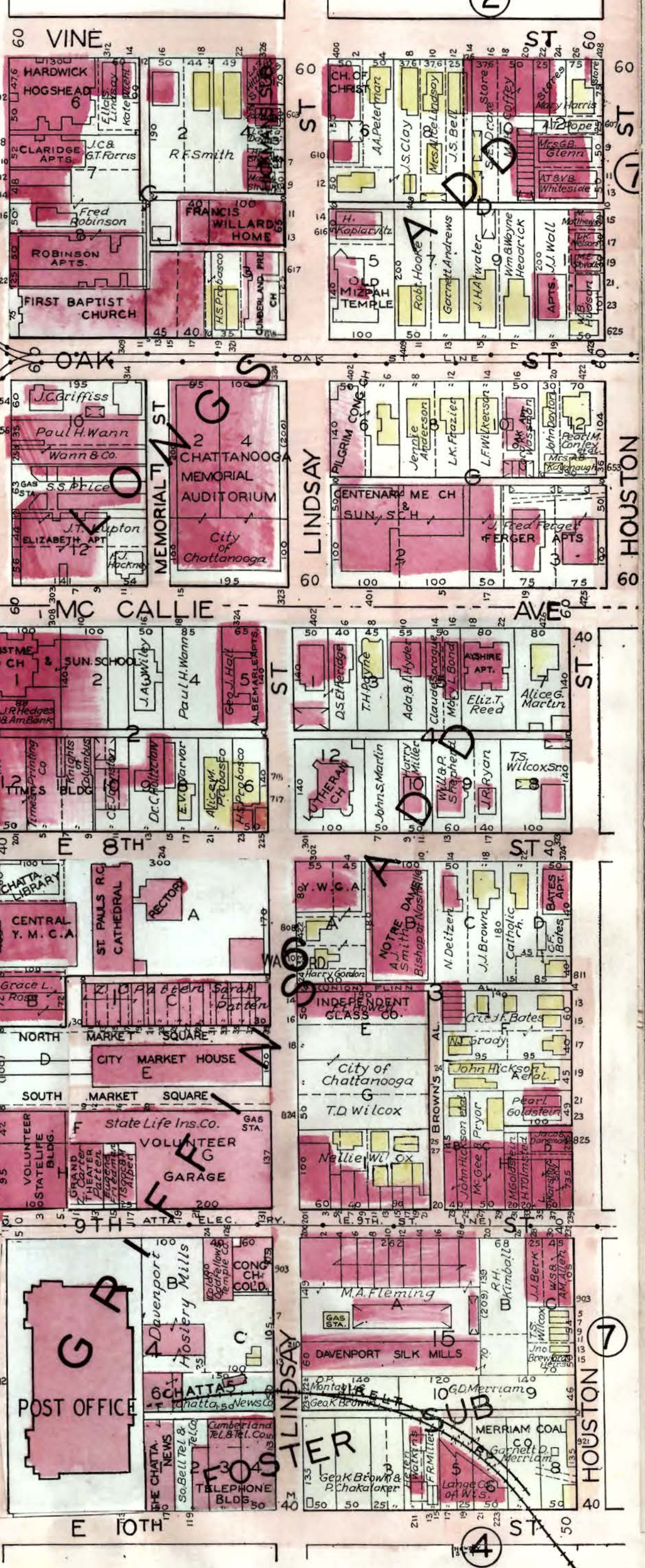
SCALE 150 FEET TO THE INCH
Copyrighted 1928 By C.W.Chadwick Ann Arbor Mich



See Continuation above

111	W. C. East
211	1st Nat'l Bank
217	Tr. Co.
307	L. F. Prudden
311	6th St. West
315	W. C. Stovall
319	W. C. Stovall
323	W. C. Stovall
327	W. C. Stovall
331	W. C. Stovall
335	W. C. Stovall
339	W. C. Stovall
343	W. C. Stovall
347	W. C. Stovall
351	W. C. Stovall
355	W. C. Stovall
359	W. C. Stovall
363	W. C. Stovall
367	W. C. Stovall
371	W. C. Stovall
375	W. C. Stovall
379	W. C. Stovall
383	W. C. Stovall
387	W. C. Stovall
391	W. C. Stovall
395	W. C. Stovall
399	W. C. Stovall
403	W. C. Stovall
407	W. C. Stovall
411	W. C. Stovall
415	W. C. Stovall
419	W. C. Stovall
423	W. C. Stovall
427	W. C. Stovall
431	W. C. Stovall
435	W. C. Stovall
439	W. C. Stovall
443	W. C. Stovall
447	W. C. Stovall
451	W. C. Stovall
455	W. C. Stovall
459	W. C. Stovall
463	W. C. Stovall
467	W. C. Stovall
471	W. C. Stovall
475	W. C. Stovall
479	W. C. Stovall
483	W. C. Stovall
487	W. C. Stovall
491	W. C. Stovall
495	W. C. Stovall
499	W. C. Stovall
503	W. C. Stovall
507	W. C. Stovall
511	W. C. Stovall
515	W. C. Stovall
519	W. C. Stovall
523	W. C. Stovall
527	W. C. Stovall
531	W. C. Stovall
535	W. C. Stovall
539	W. C. Stovall
543	W. C. Stovall
547	W. C. Stovall
551	W. C. Stovall
555	W. C. Stovall
559	W. C. Stovall
563	W. C. Stovall
567	W. C. Stovall
571	W. C. Stovall
575	W. C. Stovall
579	W. C. Stovall
583	W. C. Stovall
587	W. C. Stovall
591	W. C. Stovall
595	W. C. Stovall
599	W. C. Stovall
603	W. C. Stovall
607	W. C. Stovall
611	W. C. Stovall
615	W. C. Stovall
619	W. C. Stovall
623	W. C. Stovall
627	W. C. Stovall
631	W. C. Stovall
635	W. C. Stovall
639	W. C. Stovall
643	W. C. Stovall
647	W. C. Stovall
651	W. C. Stovall
655	W. C. Stovall
659	W. C. Stovall
663	W. C. Stovall
667	W. C. Stovall
671	W. C. Stovall
675	W. C. Stovall
679	W. C. Stovall
683	W. C. Stovall
687	W. C. Stovall
691	W. C. Stovall
695	W. C. Stovall
699	W. C. Stovall
703	W. C. Stovall
707	W. C. Stovall
711	W. C. Stovall
715	W. C. Stovall
719	W. C. Stovall
723	W. C. Stovall
727	W. C. Stovall
731	W. C. Stovall
735	W. C. Stovall
739	W. C. Stovall
743	W. C. Stovall
747	W. C. Stovall
751	W. C. Stovall
755	W. C. Stovall
759	W. C. Stovall
763	W. C. Stovall
767	W. C. Stovall
771	W. C. Stovall
775	W. C. Stovall
779	W. C. Stovall
783	W. C. Stovall
787	W. C. Stovall
791	W. C. Stovall
795	W. C. Stovall
799	W. C. Stovall
803	W. C. Stovall
807	W. C. Stovall
811	W. C. Stovall
815	W. C. Stovall
819	W. C. Stovall
823	W. C. Stovall
827	W. C. Stovall
831	W. C. Stovall
835	W. C. Stovall
839	W. C. Stovall
843	W. C. Stovall
847	W. C. Stovall
851	W. C. Stovall
855	W. C. Stovall
859	W. C. Stovall
863	W. C. Stovall
867	W. C. Stovall
871	W. C. Stovall
875	W. C. Stovall
879	W. C. Stovall
883	W. C. Stovall
887	W. C. Stovall
891	W. C. Stovall
895	W. C. Stovall
899	W. C. Stovall
903	W. C. Stovall
907	W. C. Stovall
911	W. C. Stovall
915	W. C. Stovall
919	W. C. Stovall
923	W. C. Stovall
927	W. C. Stovall
931	W. C. Stovall
935	W. C. Stovall
939	W. C. Stovall
943	W. C. Stovall
947	W. C. Stovall
951	W. C. Stovall
955	W. C. Stovall
959	W. C. Stovall
963	W. C. Stovall
967	W. C. Stovall
971	W. C. Stovall
975	W. C. Stovall
979	W. C. Stovall
983	W. C. Stovall
987	W. C. Stovall
991	W. C. Stovall
995	W. C. Stovall
999	W. C. Stovall

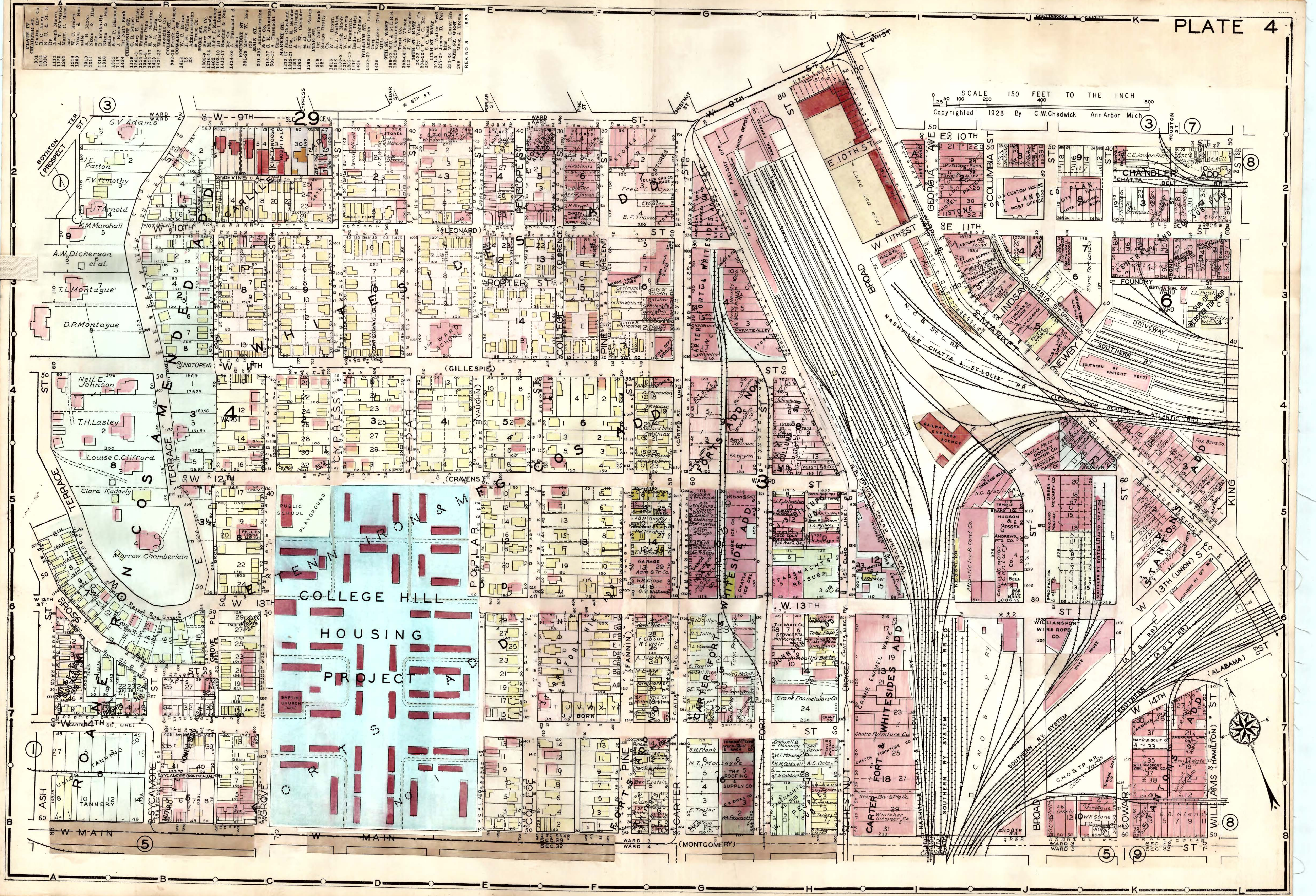
SCALE 150 FEET TO THE INCH
 Copyrighted 1928 By C W Chadwick Ann Arbor Mich



401	Tom Snow Hig. and Roofing Co.
419	Johnston
421-25	K. Johnston
429-31	T. L. Montague
438	James F. Johnson
501	Fannie W. Boyce
505-7	John O. Fowler
521-23	Myra S. Kruel
524	W. M. Lasley
525	C. D. Goff
605	Harry Miller Tr.
629-35	Miller Inv. Co.
718	Han. Nat'l Bank
732	John Grant & Z. C. Patten
830	American Bk. & Tr. Co. & James E. Hedden
831-5	Cherry St.
601-5	American Tr. & Banking Co.
621	Miller Inv. Co.
623-25	S. S. Price & M. M. Sterling Price
808-10	Summerfield Rity Co.
814-22	Sarah A. Patten
411-13	Summerfield K. Johnston
412-18	Emma Howard
419-28	Claude Brown
420-24	Southern Realty Co.
509	Int. B. & L. Co.
504-10	John O. Fowler
524	Amor. Tr. & Bk.
527	Minnie Horowitz
610	Sam A. Conner
709-11	Josephine M. Johnson
801-5	H. F. Caldwell
819-21	Ruth R. Thom.
856	Georgia Ave.
858	Edith C. Warren
709-21	Chattanooga Inv. Co.
811-18	Summerfield Realty Co.
816-21	Sarah Avery Patten
823-29	City of Chattanooga
829	Houston St.
611-13	G. B. Glenn
819	Annie E. Kano
913-15	Benford Hays
602	Lindsay St.
604	C. F. McGehee
805	Katie A. Dayton
811-2	S. Clay
614-16	Garnett Andrews
618-26	McKenzie Bus-
812	W. C. A.
814-12	C. Patten
501	Chesters & Rich-
502	ard Watkins
520	Mary Orr Guild
600-02	Raymond Efron
601	Chas. A. Noone
605	Harry Miller Tr.
610	Mrs. I. Courtney
614	Mrs. Annie B. Johnson
616-20	J. S. Price
621	Asa R. Hedden
623-28	John O. Patten
630-33	Miller Inv. Co.
700	Miller Inv. Co.
702	Geo. K. Brown
707	T. R. Preston, G. H. Miller and H. T. Almond
716	Ruth R. Thom-
718-30	Hamilton Nat'l Bk.
722	Francis Wright
721	John Grant & Z. C. Patten
800-10	B. E. Loveman
803	D. P. Richmond & Ruth R. Thom-
811	mason
816	Raymond Cloth-
817	ing Co.
818	Ruth R. Thom-
819	mason
817	E. D. Richmond
818	McCallie Ave.
824	Ethel C. Wann
824	T. R. Durham
416	E. E. Howell
607	FINE ST.
613	J. H. Hattie
613	Minnie Schuithe-
809-809 1/2	Stokes Com-
801-12	Photo Co. Tr.
801-12	Summerfield K. Johnston
408	POPLAR
412	Rosa Dietzen
418	Chas. Jones Jr.
618-26	J. F. Johnson
700-708	Peritt A. Smith
813	J. B. Farham & J. L. Cooley Tr.
408	Mary J. Clay
418	1st Nat'l Bank
505	S. K. & B. K.
521	Johnston
527	Miller Inv. Co.
619	Alden C. Shaw-
709	han.
709	E. T. & E. D.
301	NEWELL
301	Col. E. Walters
302	Tr.
303	Adm. Trust Co.
305	Mary T. Duncan
10-16	Z. C. Patten
501	C. B. Hankins & E. Heald
10-12	Raymond Efron
104	W. C. Gove
115	Sara Alden & Car-
121	rie Wassman
121	T. B. Vance
614	Lula B. Courtney & Annie B. John-
626	son
101-9	W. H. Monning
111-127	E. F. Monning
319	First Nat'l Bk.
7TH ST. EAST	
106-8	Miller Inv. Co.
114-16	I.O.O.F. Lodge
123-24	Trier Dobbs Co.
309-19	J. F. Johnson

CHARTERED ST. CO.
 1024 R. C. Jones & St. L.
 1026 Joseph Moore
 1111 J. W. Moore
 1201 J. W. Moore
 1219 J. W. Moore
 1230 J. W. Moore
 1231 J. W. Moore
 1232 J. W. Moore
 1233 J. W. Moore
 1234 J. W. Moore
 1235 J. W. Moore
 1236 J. W. Moore
 1237 J. W. Moore
 1238 J. W. Moore
 1239 J. W. Moore
 1240 J. W. Moore
 1241 J. W. Moore
 1242 J. W. Moore
 1243 J. W. Moore
 1244 J. W. Moore
 1245 J. W. Moore
 1246 J. W. Moore
 1247 J. W. Moore
 1248 J. W. Moore
 1249 J. W. Moore
 1250 J. W. Moore
 1251 J. W. Moore
 1252 J. W. Moore
 1253 J. W. Moore
 1254 J. W. Moore
 1255 J. W. Moore
 1256 J. W. Moore
 1257 J. W. Moore
 1258 J. W. Moore
 1259 J. W. Moore
 1260 J. W. Moore
 1261 J. W. Moore
 1262 J. W. Moore
 1263 J. W. Moore
 1264 J. W. Moore
 1265 J. W. Moore
 1266 J. W. Moore
 1267 J. W. Moore
 1268 J. W. Moore
 1269 J. W. Moore
 1270 J. W. Moore
 1271 J. W. Moore
 1272 J. W. Moore
 1273 J. W. Moore
 1274 J. W. Moore
 1275 J. W. Moore
 1276 J. W. Moore
 1277 J. W. Moore
 1278 J. W. Moore
 1279 J. W. Moore
 1280 J. W. Moore
 1281 J. W. Moore
 1282 J. W. Moore
 1283 J. W. Moore
 1284 J. W. Moore
 1285 J. W. Moore
 1286 J. W. Moore
 1287 J. W. Moore
 1288 J. W. Moore
 1289 J. W. Moore
 1290 J. W. Moore
 1291 J. W. Moore
 1292 J. W. Moore
 1293 J. W. Moore
 1294 J. W. Moore
 1295 J. W. Moore
 1296 J. W. Moore
 1297 J. W. Moore
 1298 J. W. Moore
 1299 J. W. Moore
 1300 J. W. Moore

SCALE 150 FEET TO THE INCH
 Copyrighted 1928 By C.W. Chadwick Ann Arbor Mich



4

8

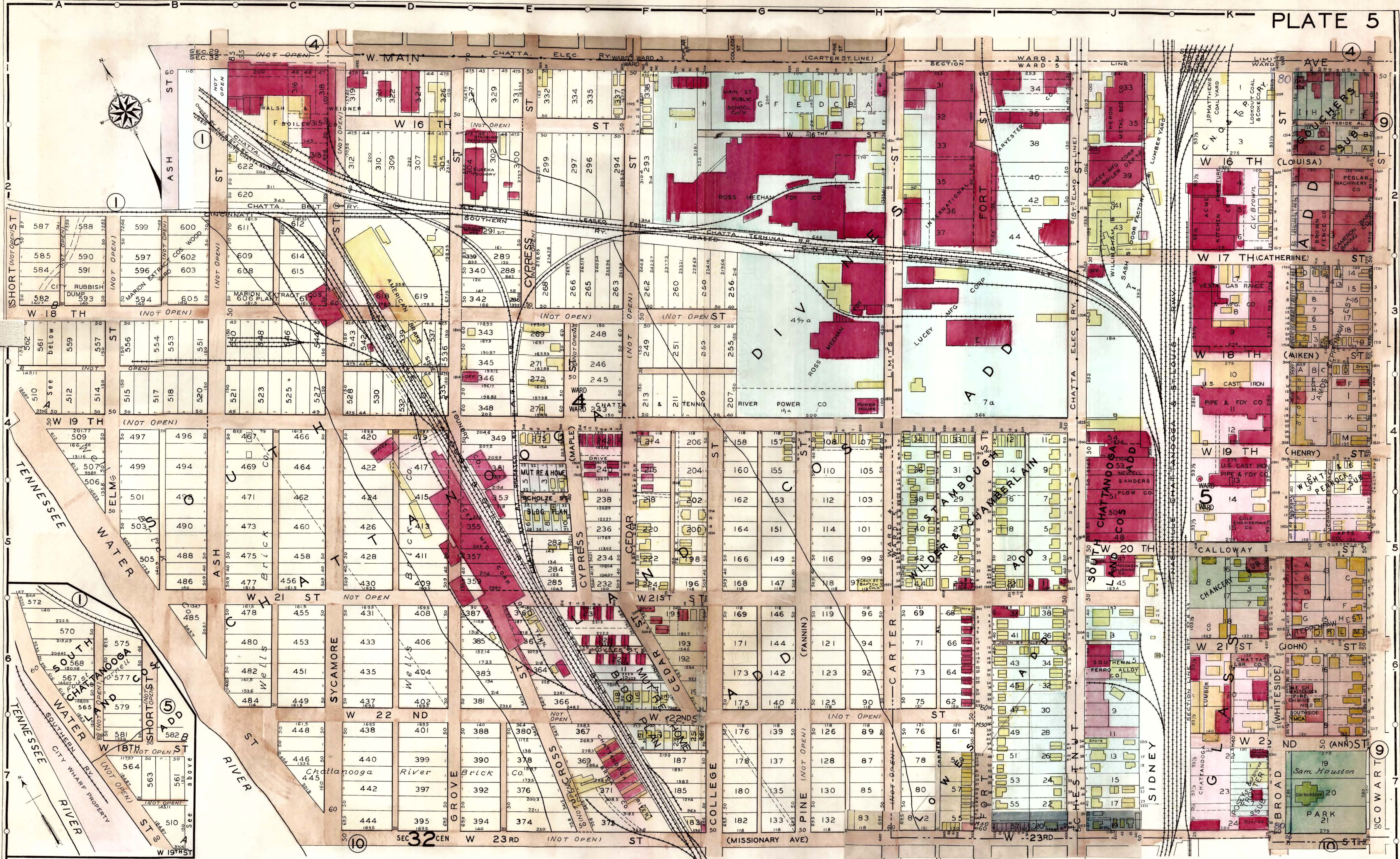
5

9

8

5

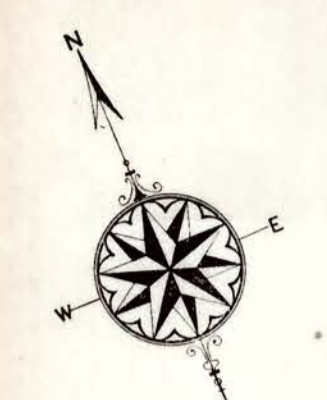
9



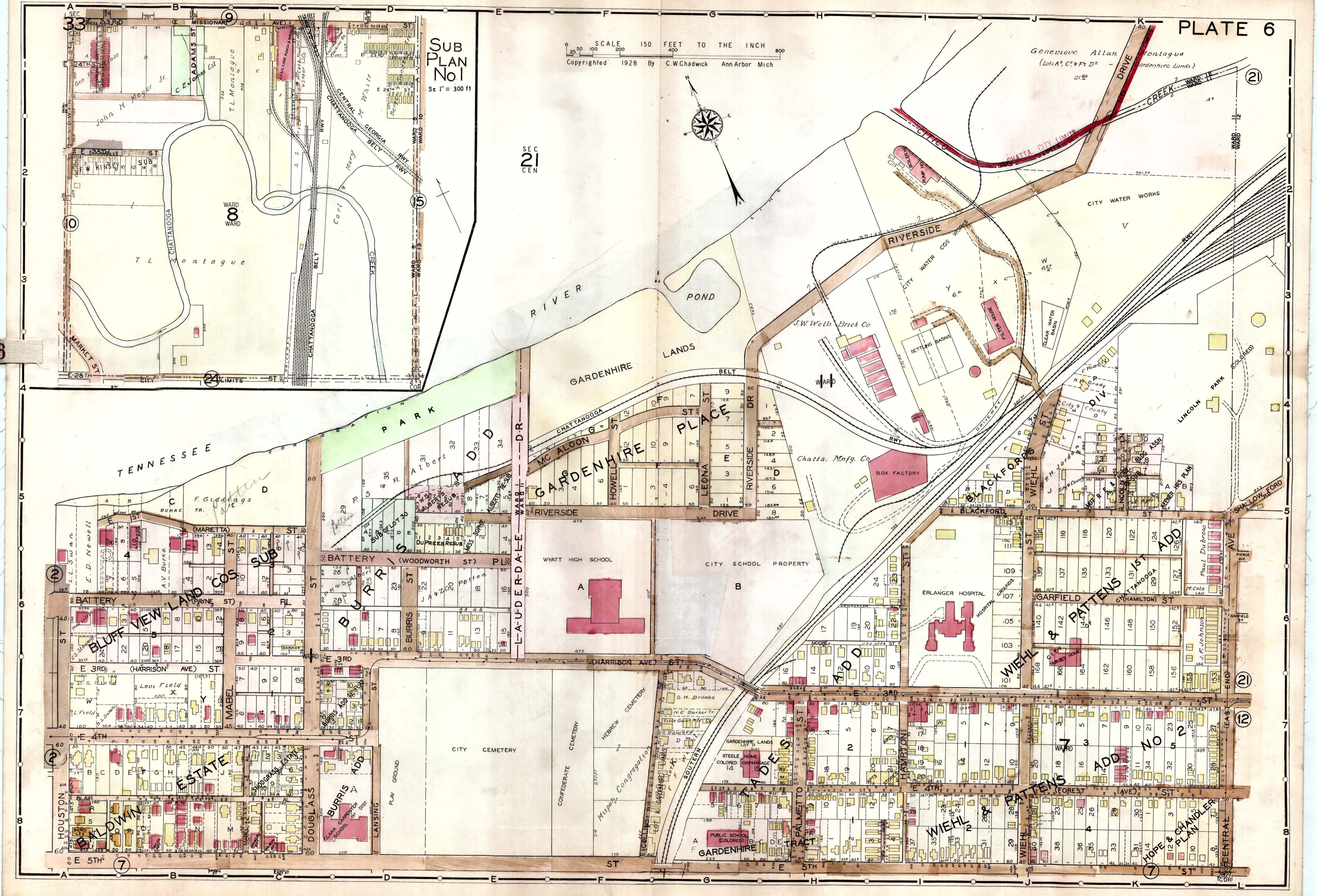
SCALE 150 FEET TO THE INCH
 Copyrighted 1928 By C.W. Chadwick Ann Arbor Mich.

SCALE 150 FEET TO THE INCH
Copyrighted 1928 By C.W.Chadwick Ann Arbor Mich

SUB PLAN No 1
Sc 1" = 300 ft



SEC 21
CEN



6

(21)

(22)

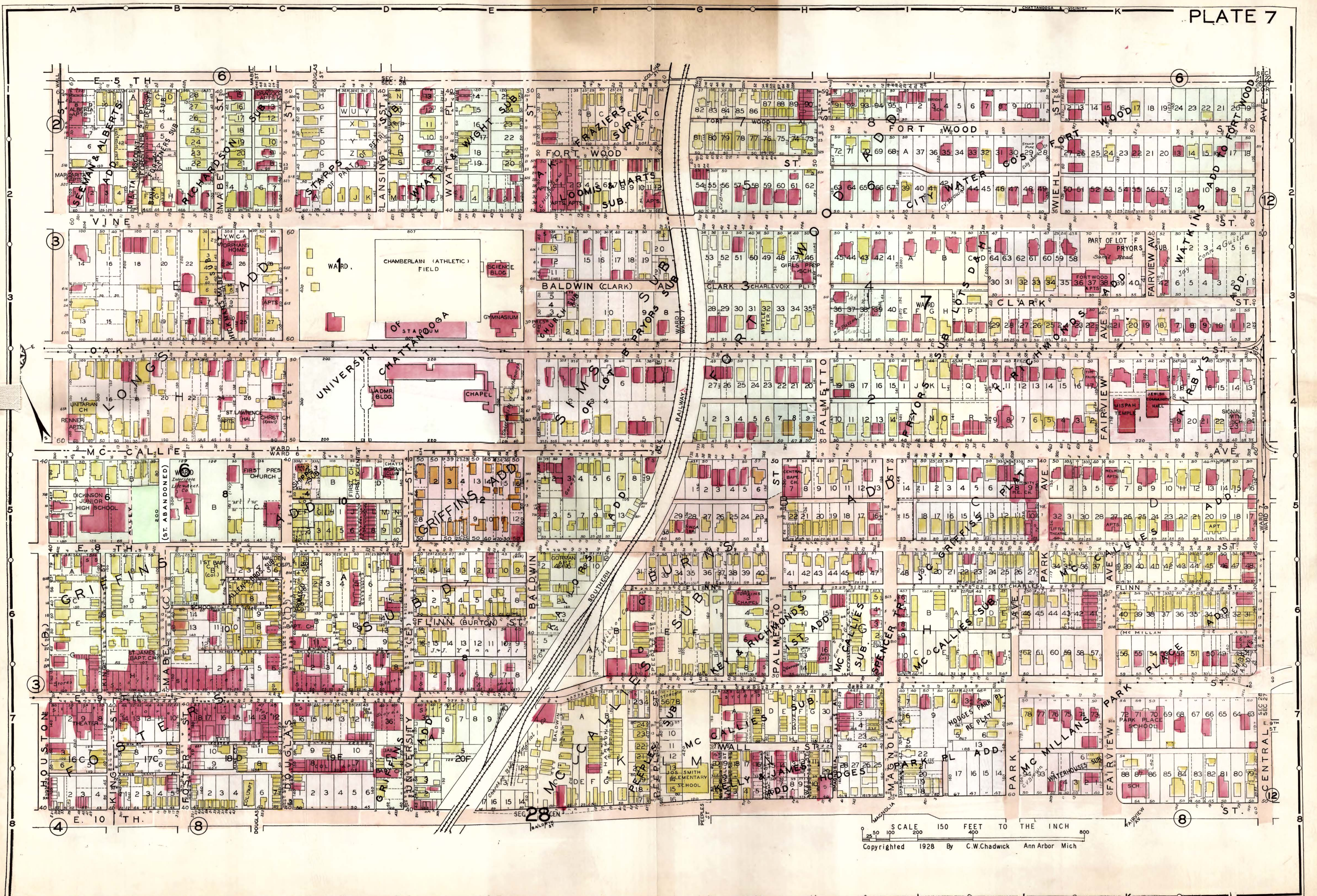
(23)

(24)

(25)

(26)

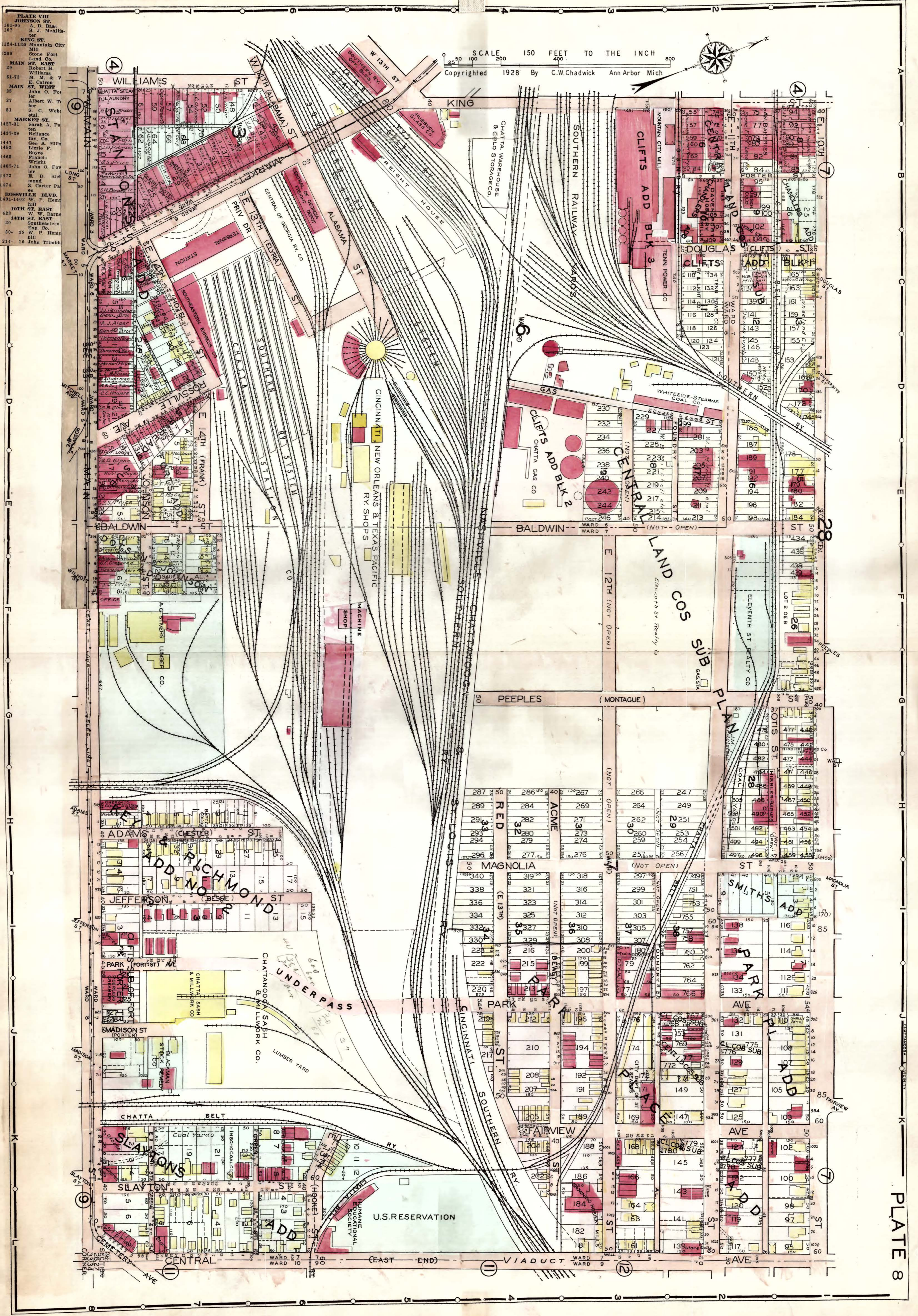
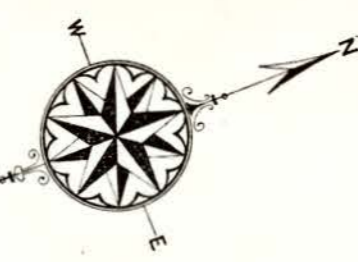
(27)

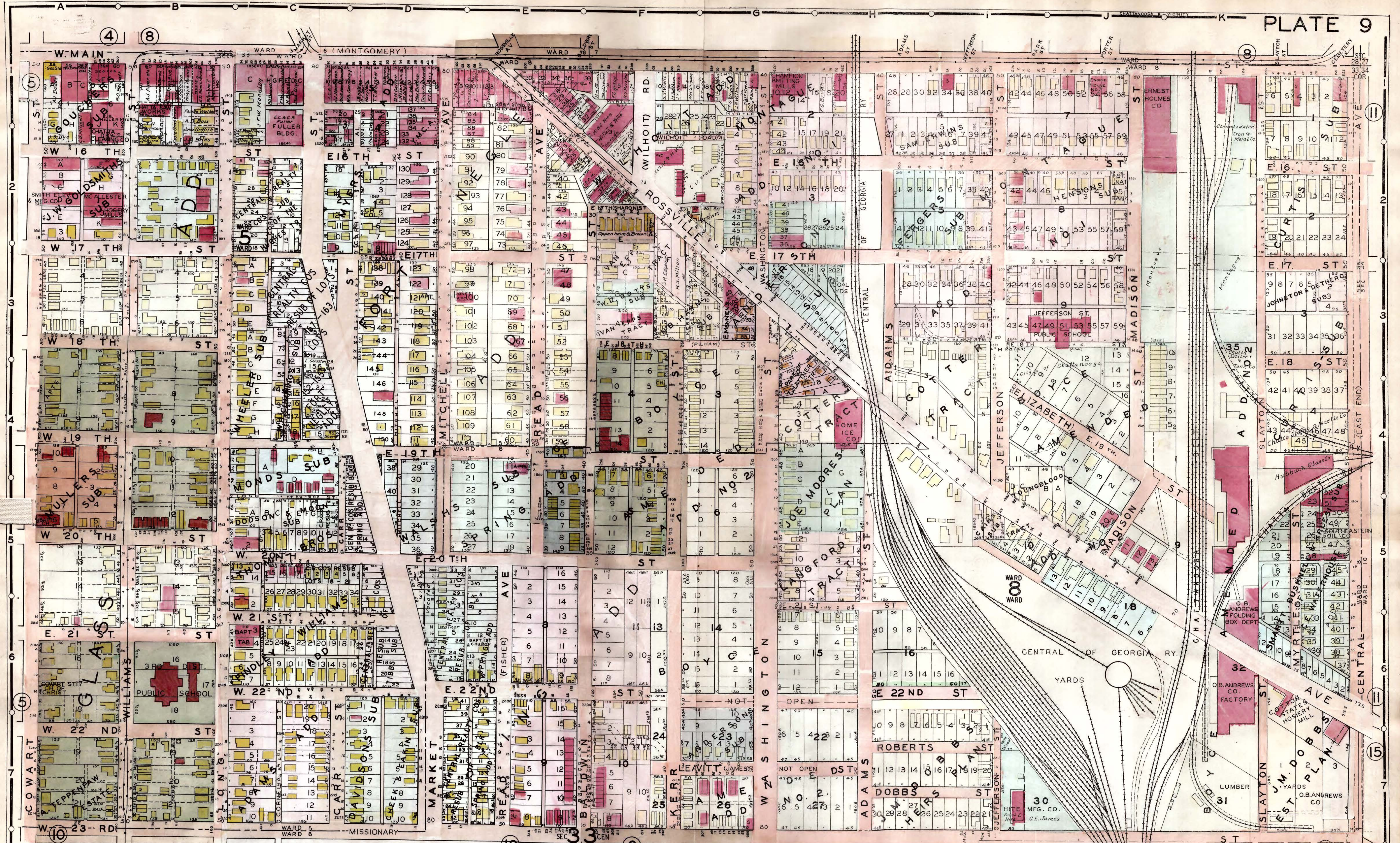


SCALE 150 FEET TO THE INCH
 Copyrighted 1928 By C.W. Chadwick Ann Arbor Mich

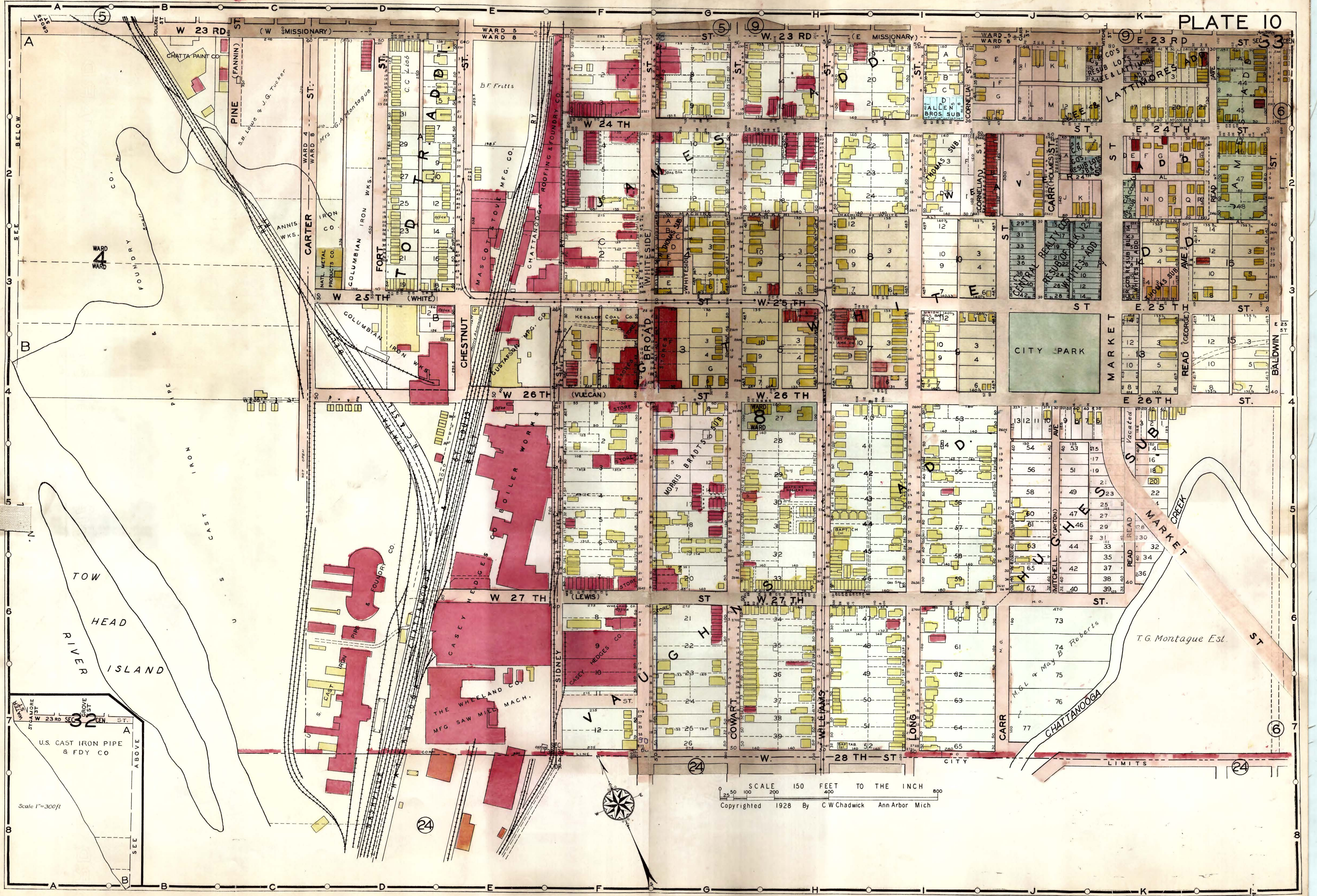
PLATE VIII
 JOHNSON ST
 101-05 A. D. Bass
 107 S. J. McAllister
 KING ST.
 124-130 Mountain City Mill
 Stone Fort Land Co.
 MAIN ST. EAST
 29 Robert H. Williams
 61-73 M. M. & V. E. Catron
 MAIN ST. WEST
 25 John O. Foster
 27 Albert W. Tenber
 51 S. C. Webb et al.
 MARKET ST.
 1437-51 Sarah A. Patton
 1437-59 Reliance Inv. Co.
 1441 Geo. A. Ellis
 1463 Lizzie P. Boyce
 1465 Francis Wright
 1467-71 John O. Foster
 1473 E. D. Richmond
 1474 Z. Carter Patton
 ROSSVILLE BLVD.
 1401-1405 W. P. Hemphill
 10TH ST. EAST
 W. W. Barnes
 14TH ST. EAST
 20 Southeastern Exp. Co.
 30-38 W. P. Hemphill
 214-16 John Trimble

SCALE 150 FEET TO THE INCH
 Copyrighted 1928 By C.W. Chadwick Ann Arbor Mich





SCALE 150 FEET TO THE INCH
 Copyrighted 1928 - By C.W. Chadwick Ann Arbor Mich



W 23RD SEC 32
U.S. CAST IRON PIPE & FDY CO

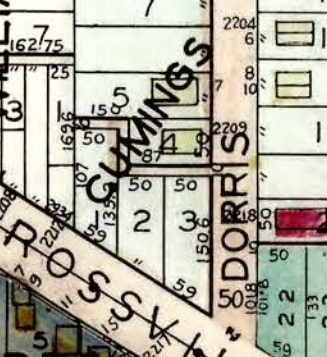
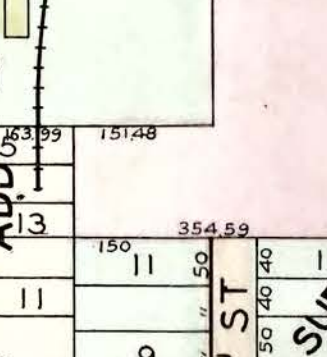
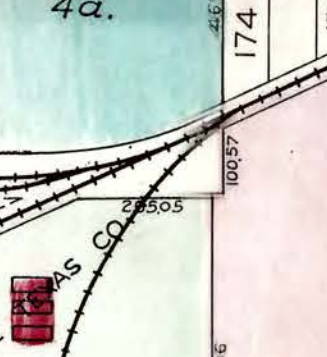
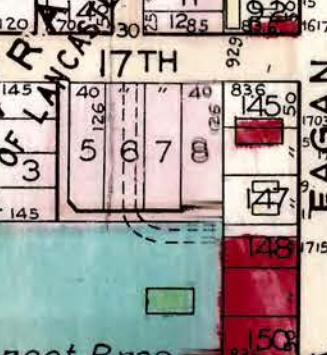
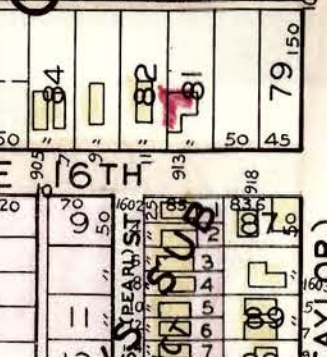
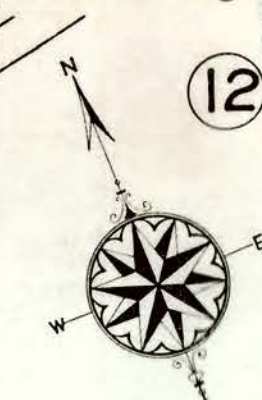
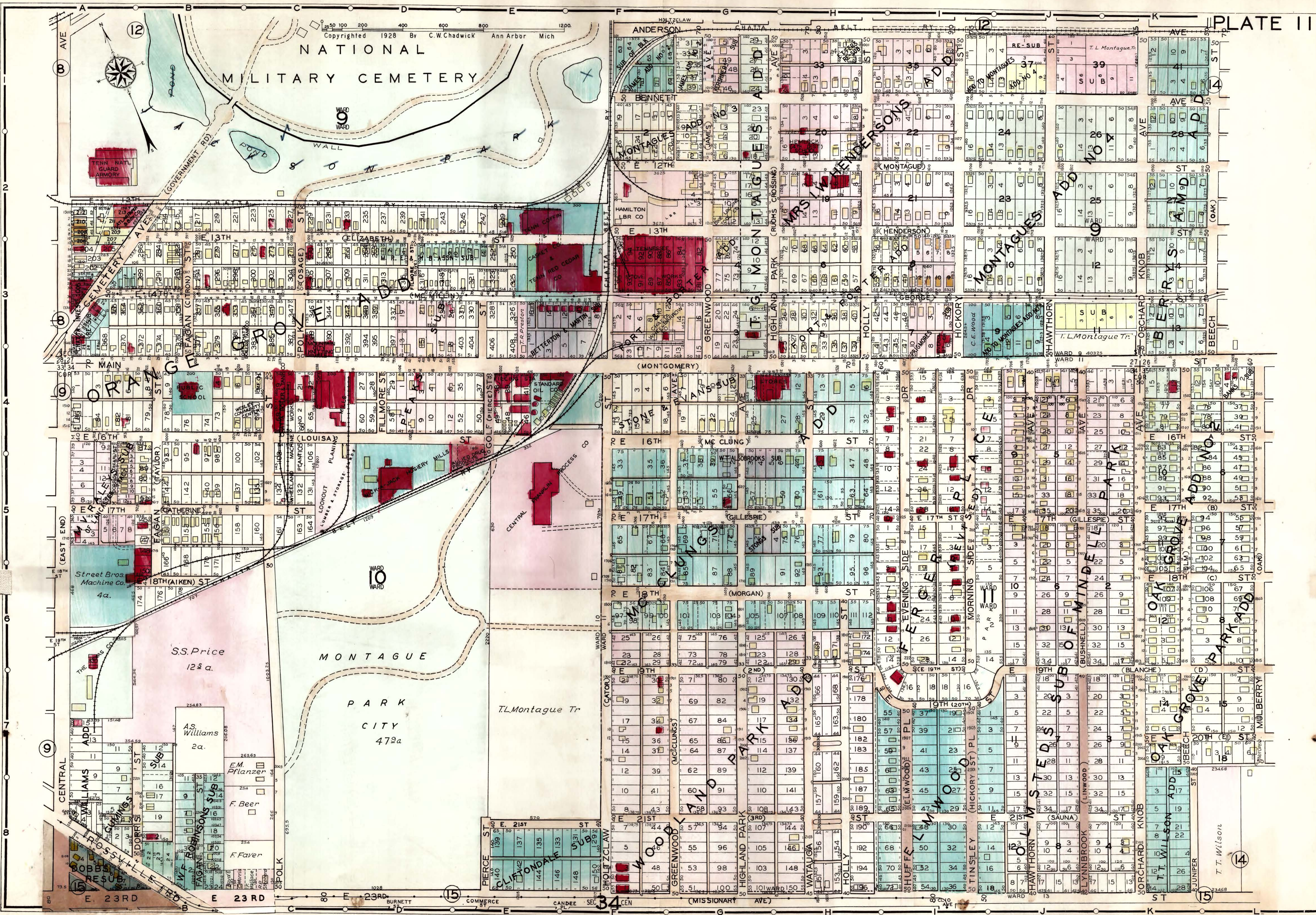
Scale 1"=300ft

SCALE 150 FEET TO THE INCH
Copyrighted 1928 By C.W. Chadwick Ann Arbor Mich

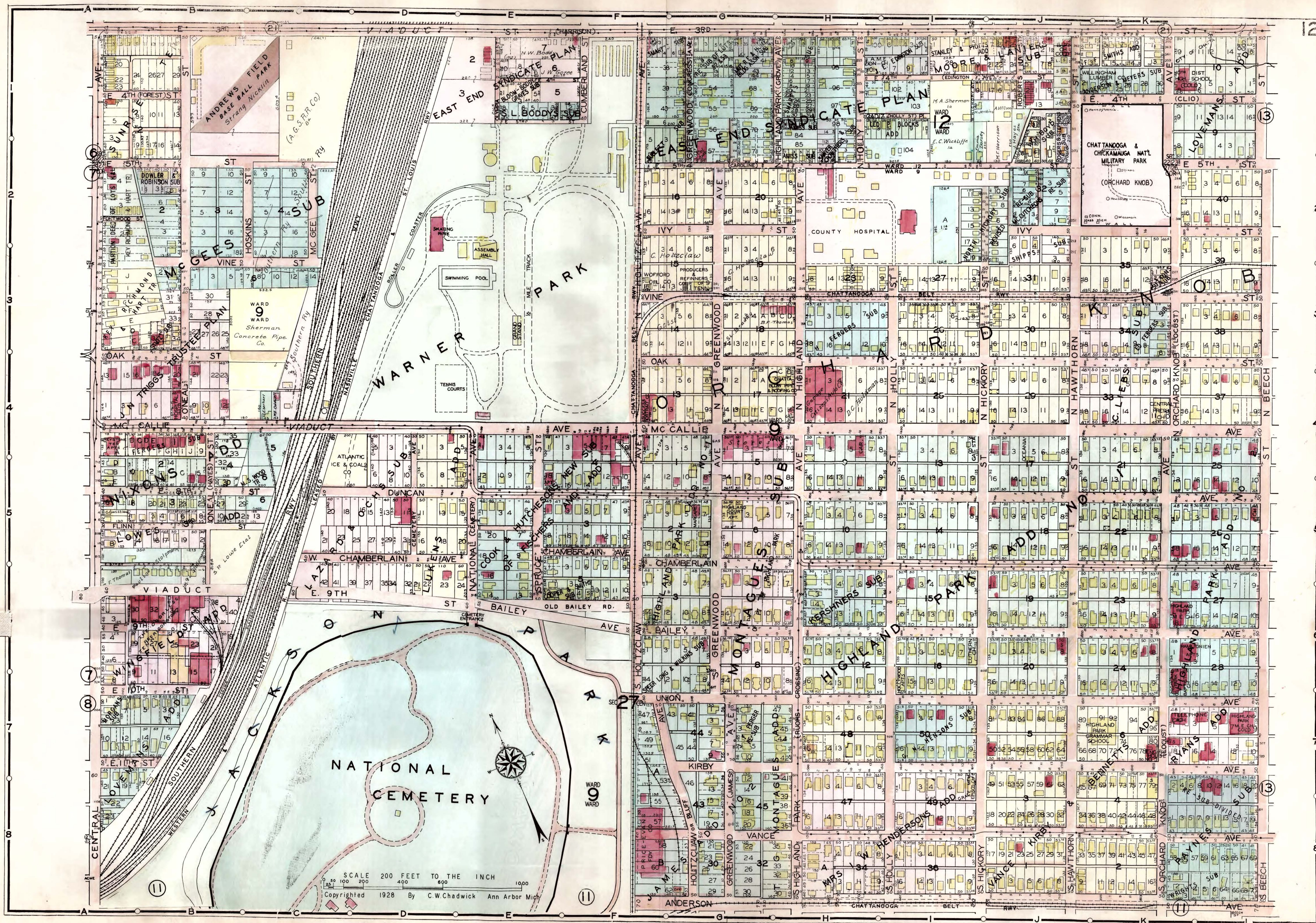


NATIONAL MILITARY CEMETERY

Copyrighted 1928 By C.W. Chadwick Ann Arbor Mich



Labels on the map include:
- **Streets:** Anderson, Hamilton, Burnett, Greenwood, Highland Park, Watauga, Holly, Tinsley, Shawthorn, Birch, Beech, Juniper, Sorchards, Knob
- **Streets (East-End):** 1st, 2nd, 3rd, 4th, 5th, 6th, 7th, 8th, 9th, 10th, 11th, 12th, 13th, 14th, 15th, 16th, 17th, 18th, 19th, 20th, 21st, 22nd, 23rd
- **Streets (North-South):** Spolk, Cliftondale, Pierces, Greenwood, Highland Park, Watauga, Holly, Tinsley, Shawthorn, Birch, Beech, Juniper, Sorchards, Knob
- **Businesses/Places:** Street Bros. Machine Co., S.S. Price, As. Williams, E.M. Pfanzler, F. Beer, F. Faver, The T.L. Montague Tr., S. L. Montague Tr., S. L. Montague Tr.
- **Other:** National Military Cemetery, Cemetery, Park City, Ward 10, Ward 11, Ward 12, Ward 13, Ward 14, Ward 15



ANDREWS FIELD
BASE BALL PARK
Strang Nickla
(A.G.S. FR. Co.)

WARNER PARK
SWIMMING POOL
ASSEMBLY HALL
TENNIS COURTS
GRAND STAND
1/2 MILE TRACK

NATIONAL CEMETERY
WARD 10

SCALE 200 FEET TO THE INCH
Copyrighted 1928 By C.W. Chadwick Ann Arbor Mich



Map labels include street names: HARRISON ST, 3RD ST, 4TH ST, 5TH ST, 6TH ST, 7TH ST, 8TH ST, 9TH ST, 10TH ST, 11TH ST, 12TH ST, 13TH ST, 14TH ST, 15TH ST, 16TH ST, 17TH ST, 18TH ST, 19TH ST, 20TH ST, 21ST ST, 22ND ST, 23RD ST, 24TH ST, 25TH ST, 26TH ST, 27TH ST, 28TH ST, 29TH ST, 30TH ST, 31ST ST, 32ND ST, 33RD ST, 34TH ST, 35TH ST, 36TH ST, 37TH ST, 38TH ST, 39TH ST, 40TH ST, 41ST ST, 42ND ST, 43RD ST, 44TH ST, 45TH ST, 46TH ST, 47TH ST, 48TH ST, 49TH ST, 50TH ST, 51ST ST, 52ND ST, 53RD ST, 54TH ST, 55TH ST, 56TH ST, 57TH ST, 58TH ST, 59TH ST, 60TH ST, 61ST ST, 62ND ST, 63RD ST, 64TH ST, 65TH ST, 66TH ST, 67TH ST, 68TH ST, 69TH ST, 70TH ST, 71ST ST, 72ND ST, 73RD ST, 74TH ST, 75TH ST, 76TH ST, 77TH ST, 78TH ST, 79TH ST, 80TH ST, 81ST ST, 82ND ST, 83RD ST, 84TH ST, 85TH ST, 86TH ST, 87TH ST, 88TH ST, 89TH ST, 90TH ST, 91ST ST, 92ND ST, 93RD ST, 94TH ST, 95TH ST, 96TH ST, 97TH ST, 98TH ST, 99TH ST, 100TH ST.

12

12

2

3

4

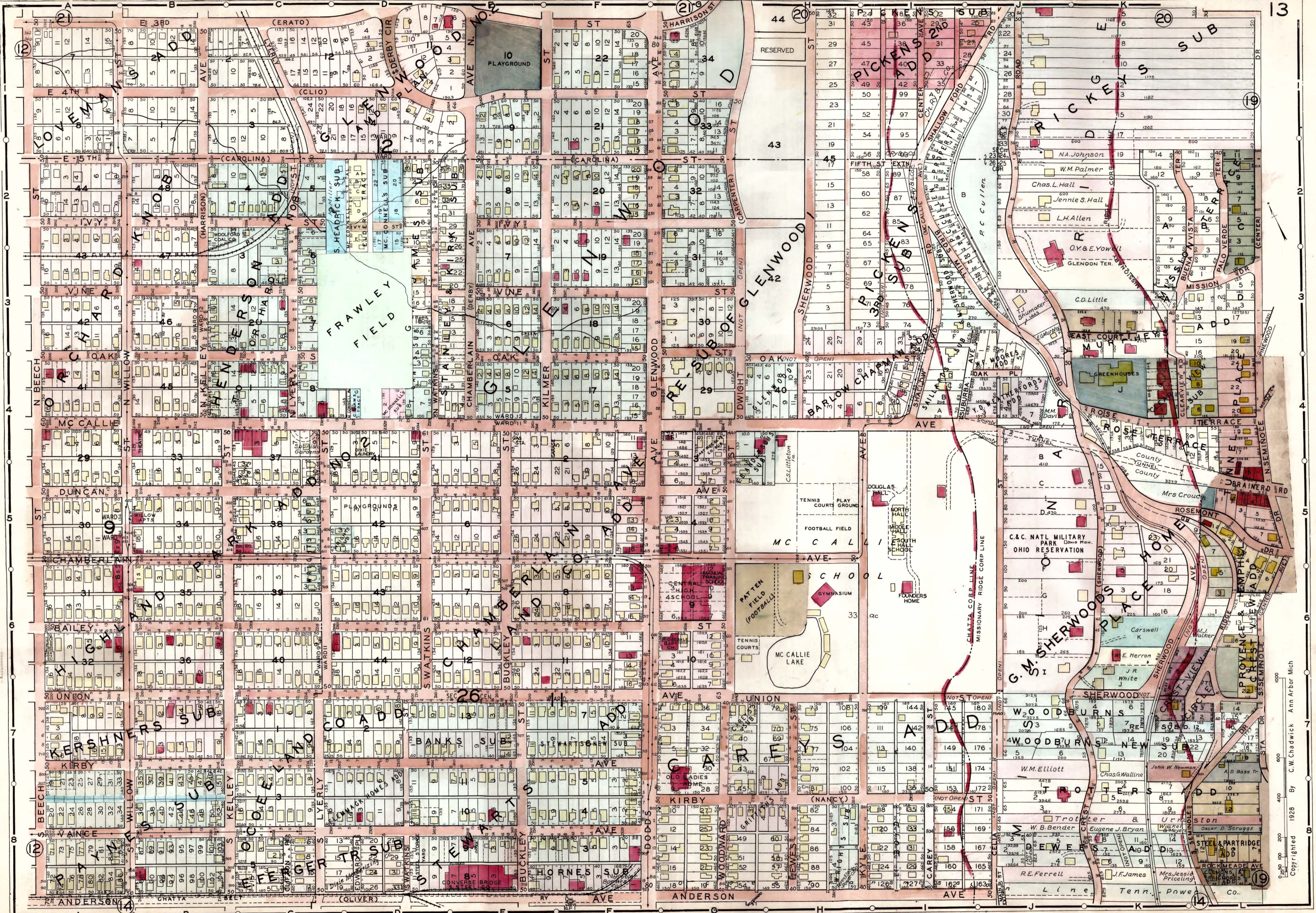
5

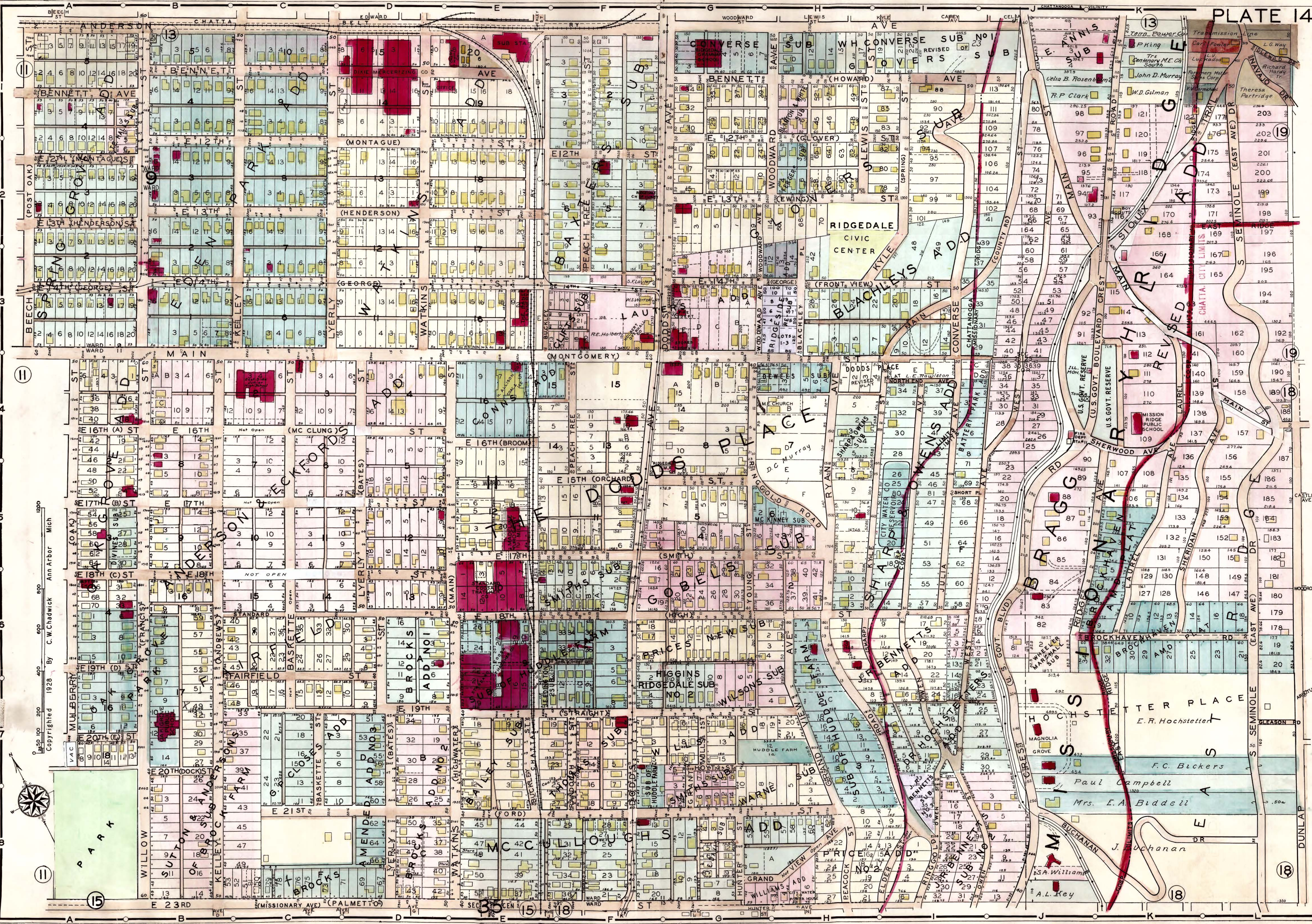
6

7

8

12





Copyrighted 1928 By C.W. Chadwick Ann Arbor Mich



14

18

18

19

19

18

18

18

18

18

18

18

15

15

15

15

15

15

15

15

15

15

15

15

15

15

15

15

15

15

15

15

15

15

15

15

15

15

15

15

15

15

15

15

15

15

15

15

15

15

15

15

15

15

15

15

15

15

15

15

15

15

15

15

15

15

15

15

15

15

15

15

15

15

15

15

15

15

15

15

15

15

15

15

15

15

15

15

15

15

15

15

15

15

15

15

15

15

15

15

15

15

15

15

15

15

15

15

15

15

15

15

15

15

15

15

15

15

15

15

15

15

15

15

15

15

15

15

15

15

15

15

15

15

15

15

15

15

15

15

15

15

15

15

15

15

15

15

15

15

15

15

15

15

15

15

15

15

15

15

15

15

15

15

15

15

15

15

15

15

15

15

15

15

15

15

15

15

15

15

15

15

15

15

15

15

15

15

15

15

15

15

15

15

15

15

15

15

15

15

15

15

15

15

15

15

15

15

15

15

15

15

15

15

15

15

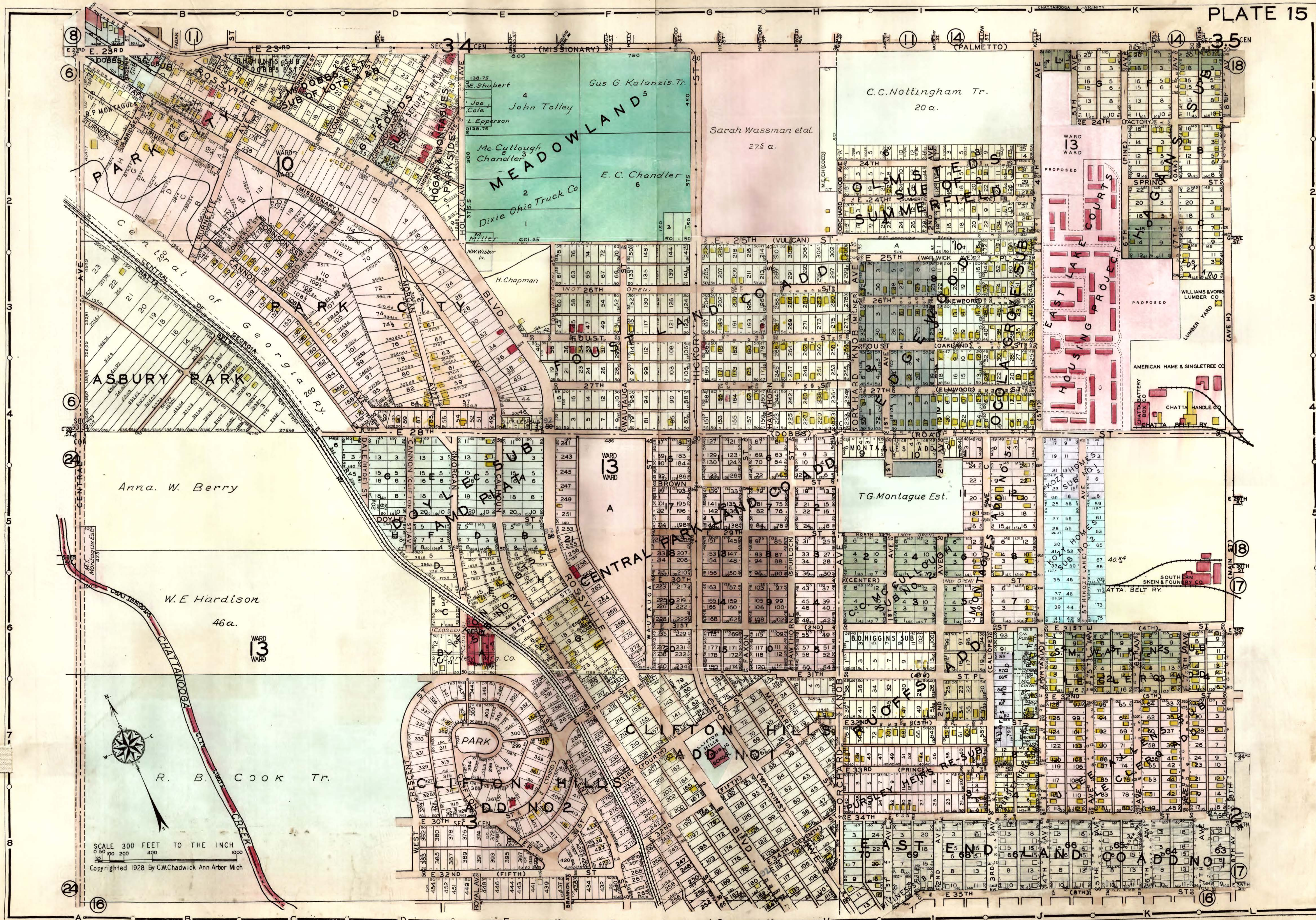
15

15

15

15

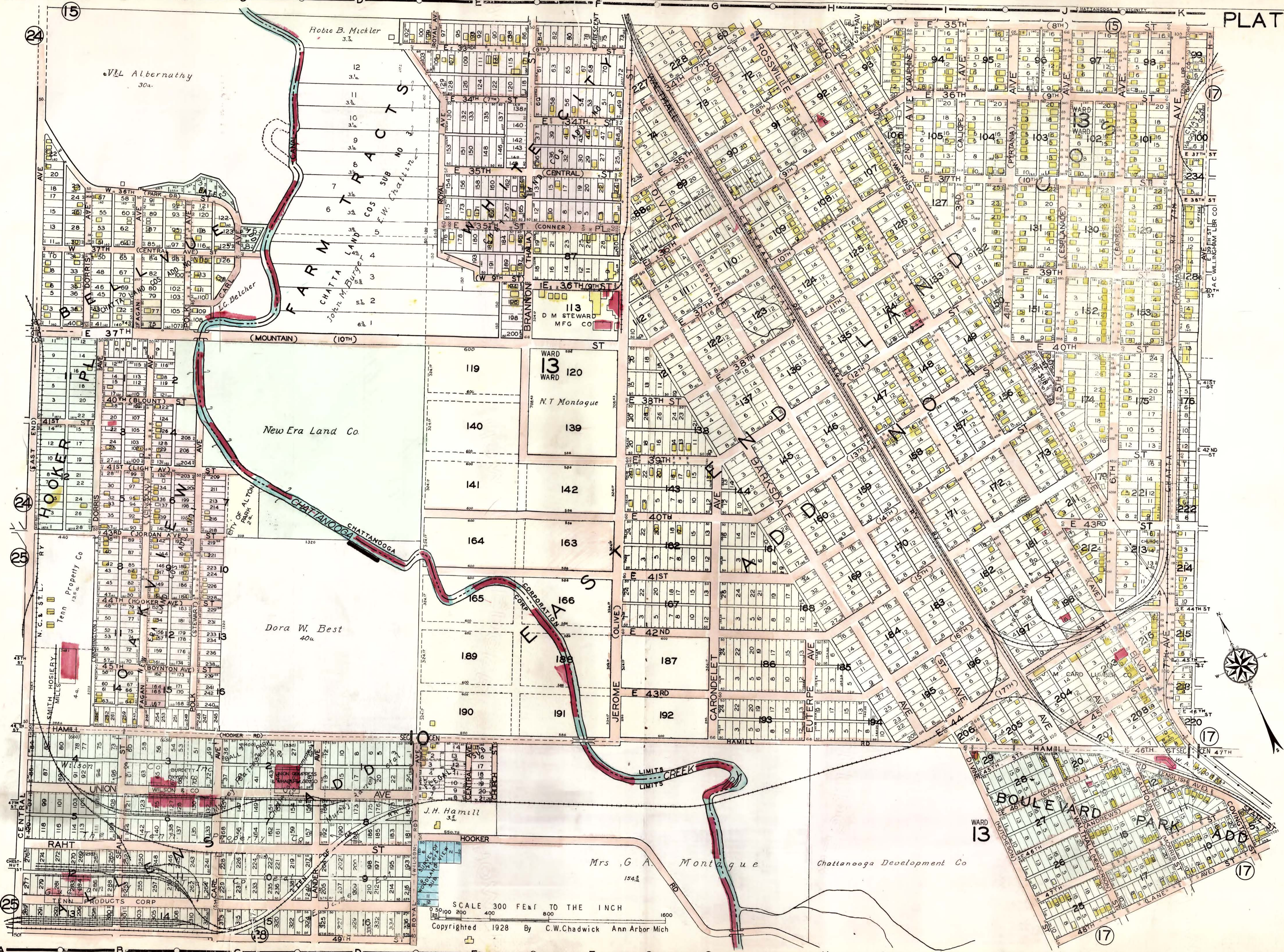
15



SCALE 300 FEET TO THE INCH
 0 50 100 200 400 1000

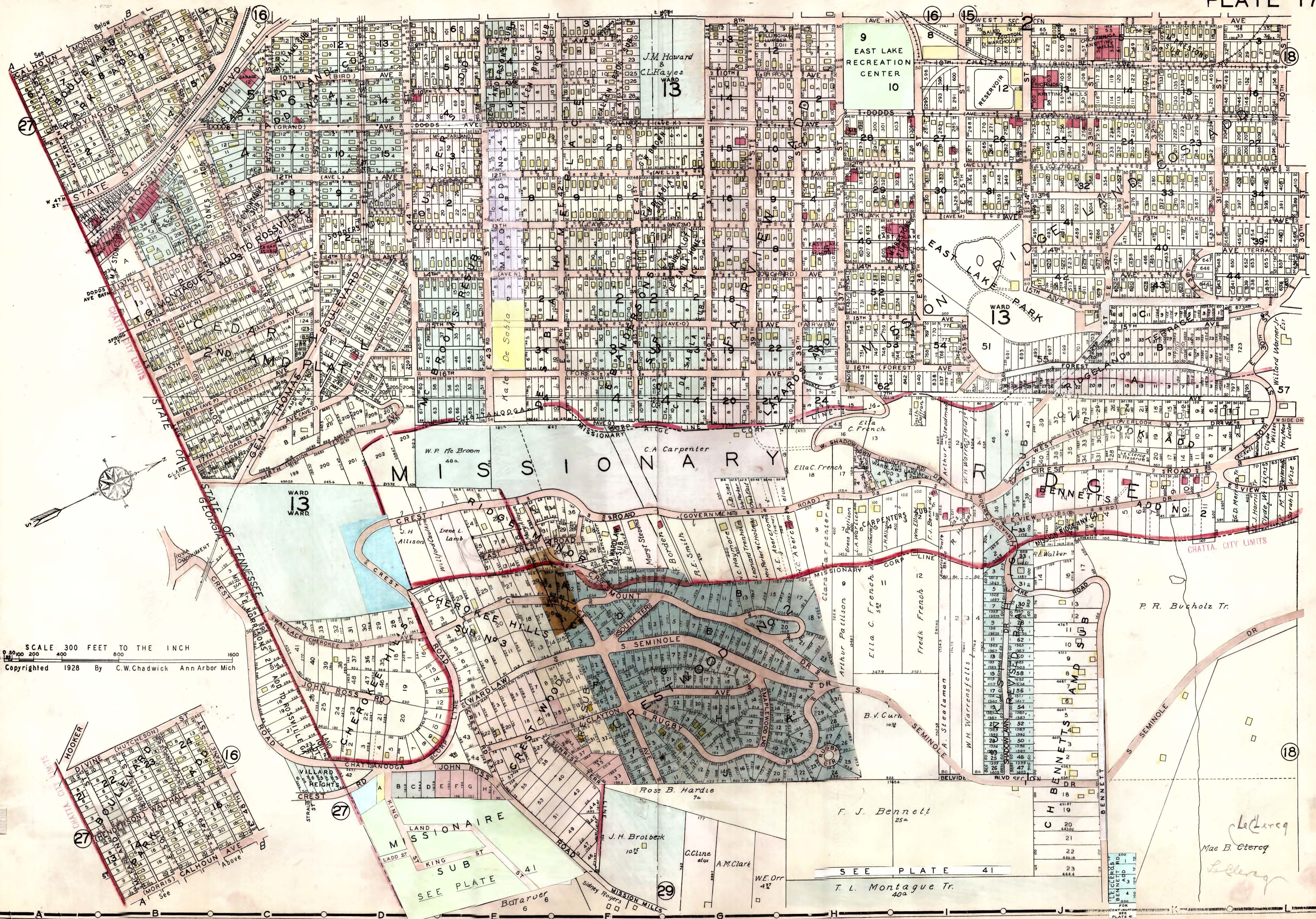
Copyrighted 1928 By CW Chadwick Ann Arbor Mich

15



SCALE 300 FEET TO THE INCH
 Copyrighted 1928 By C.W. Chadwick Ann Arbor Mich

16



SCALE 300 FEET TO THE INCH
Copyrighted 1928 By C.W. Chadwick Ann Arbor Mich

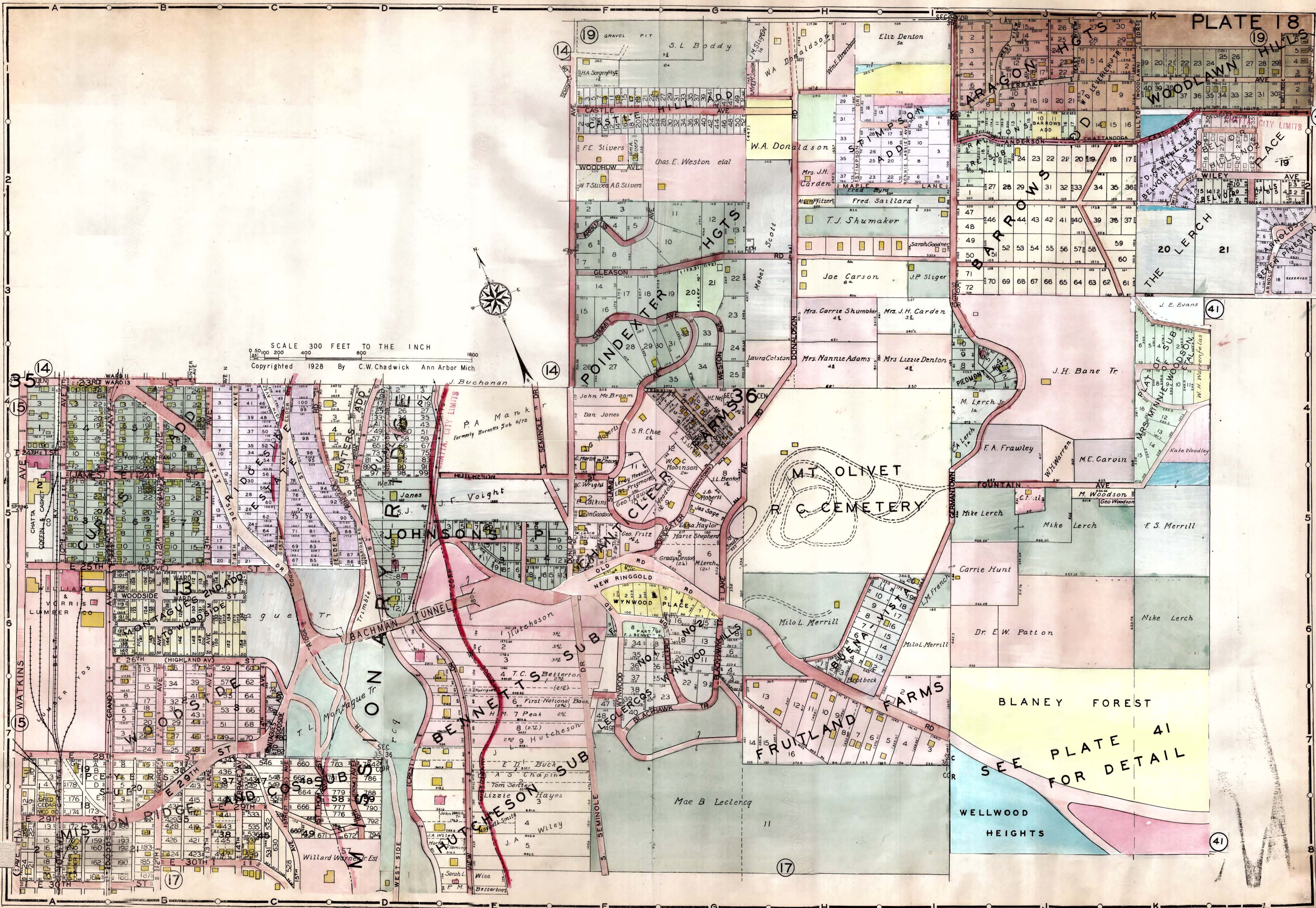
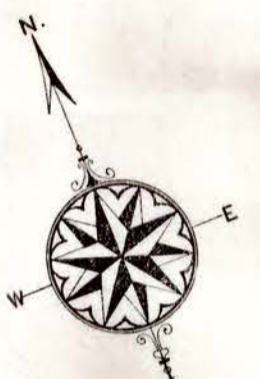
SEE PLATE 41

17

18

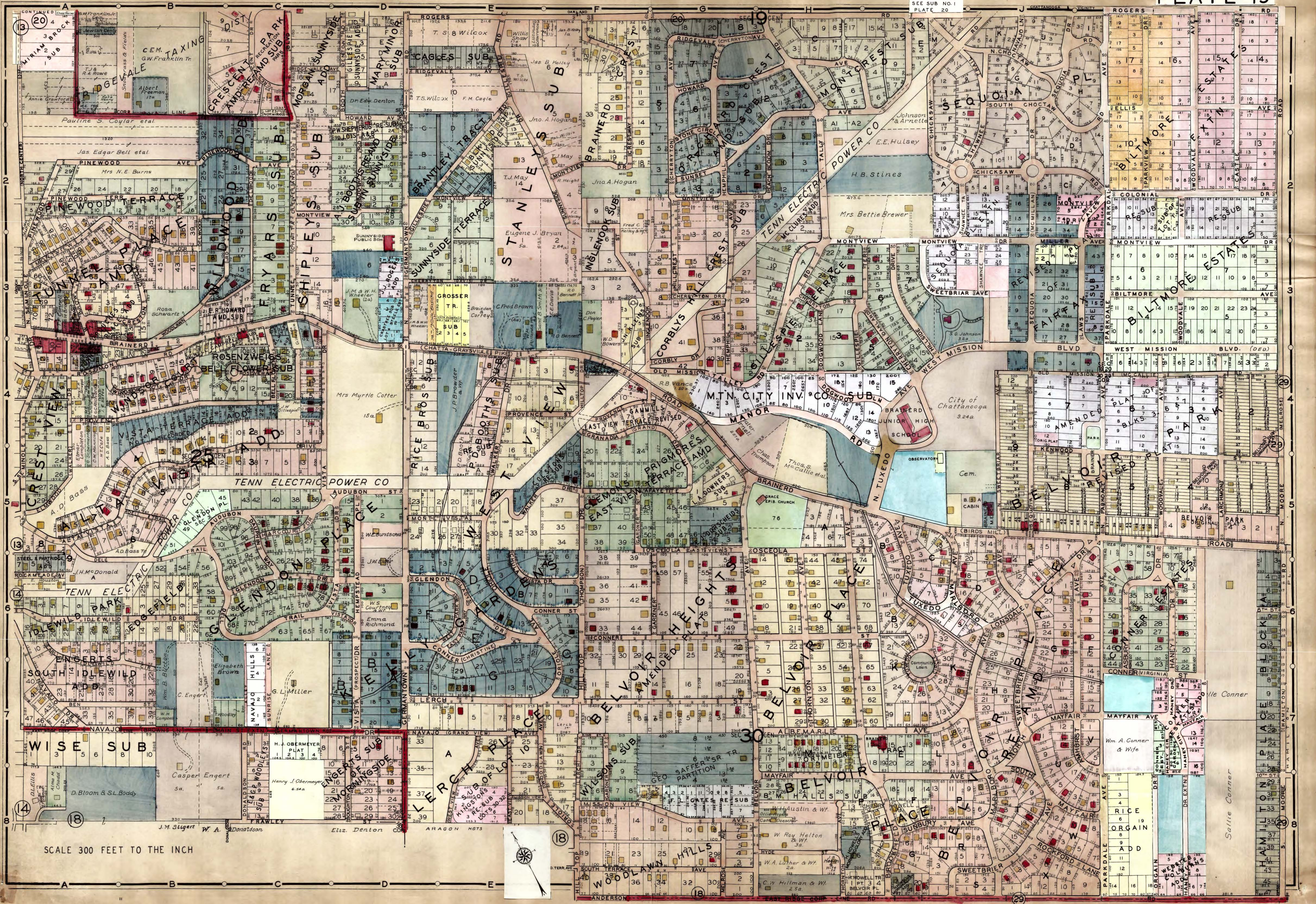
Letting
Mac E. Clercq
L. Clercq

SCALE 300 FEET TO THE INCH
Copyrighted 1928 By C.W. Chadwick Ann Arbor Mich




SEE PLATE 41 FOR DETAIL

SHAWNEE PARK
SEE SUB NO. 1
PLATE 20



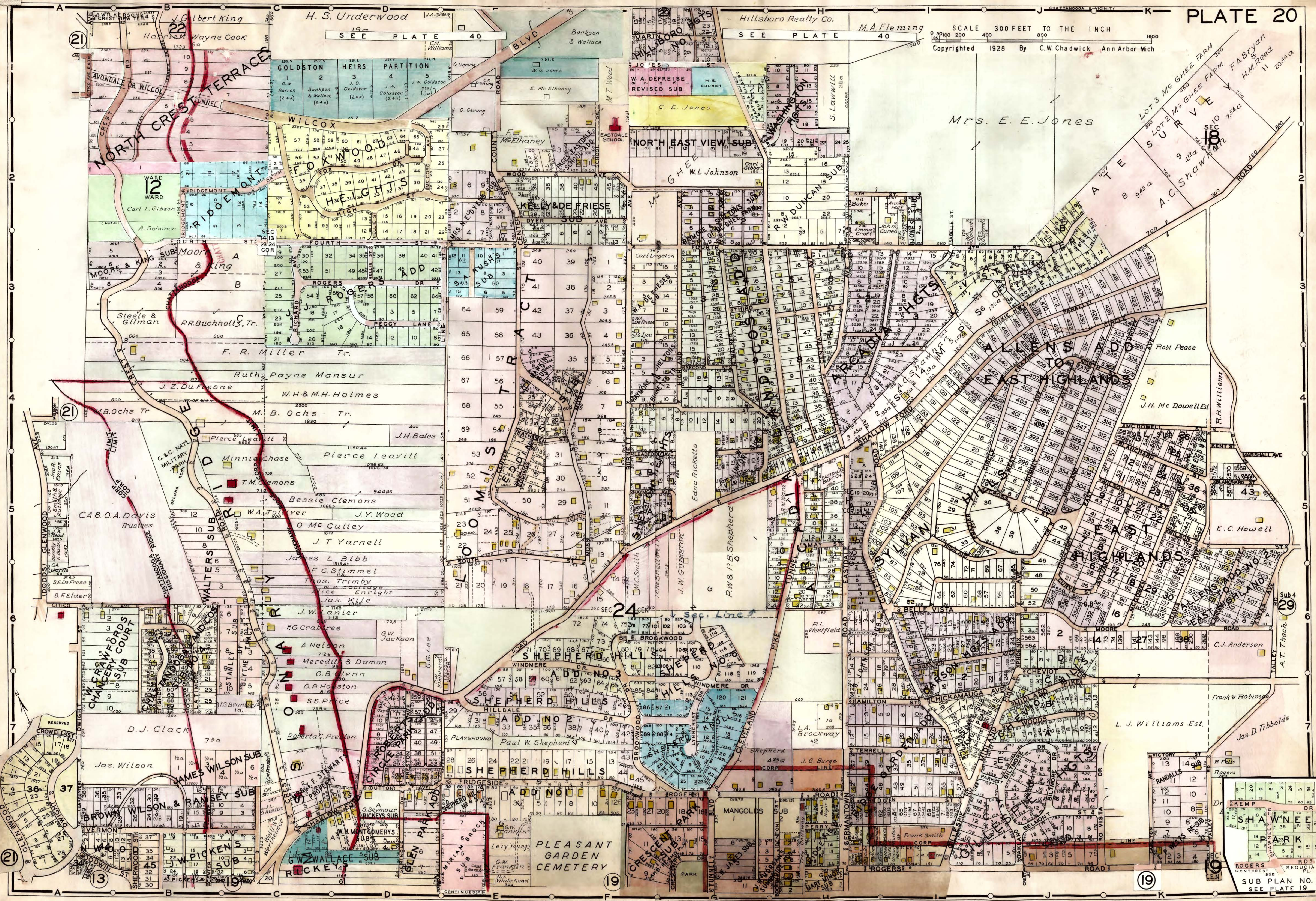
SCALE 300 FEET TO THE INCH



SCALE 300 FEET TO THE INCH
Copyrighted 1928 By C.W. Chadwick Ann Arbor Mich

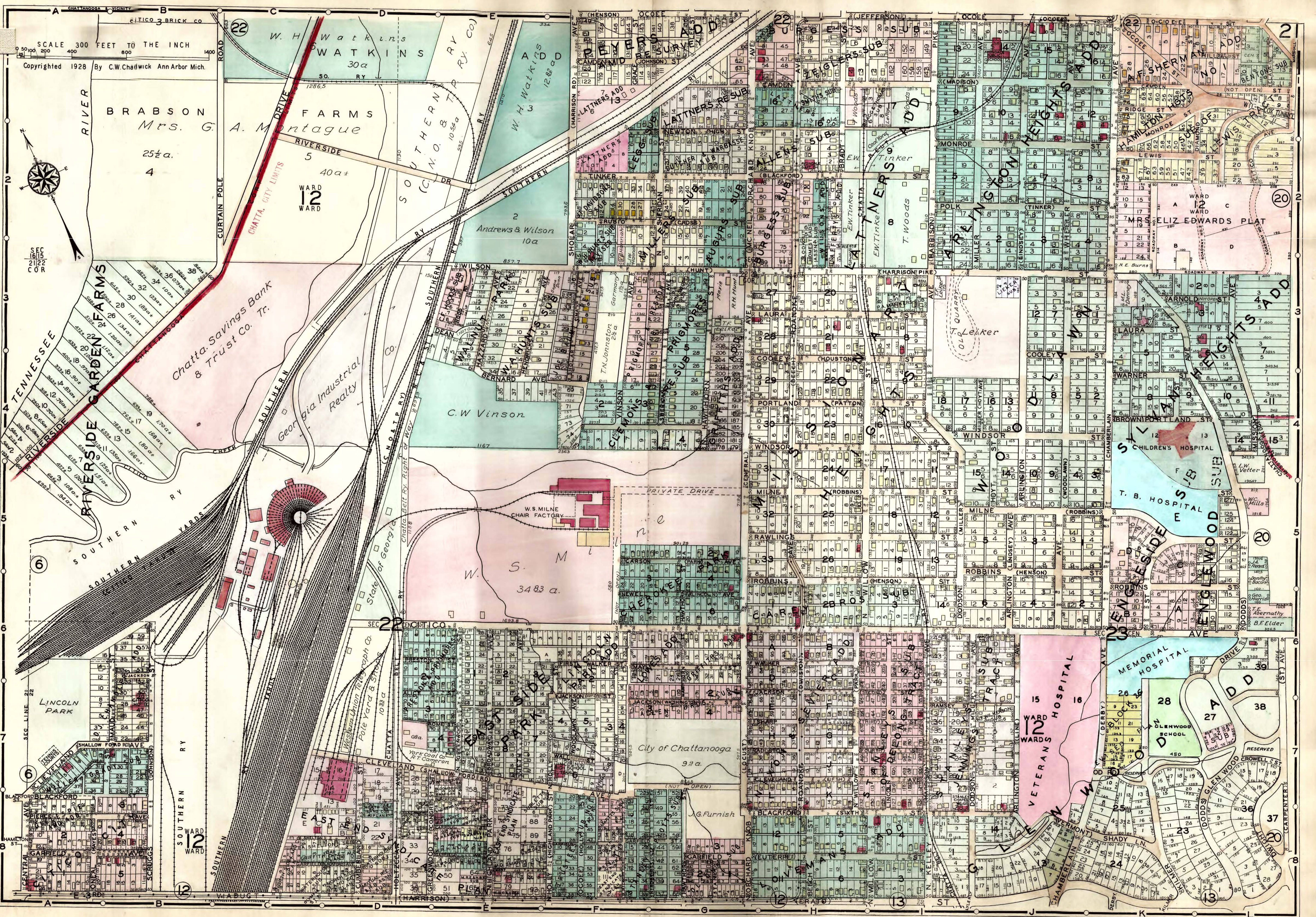
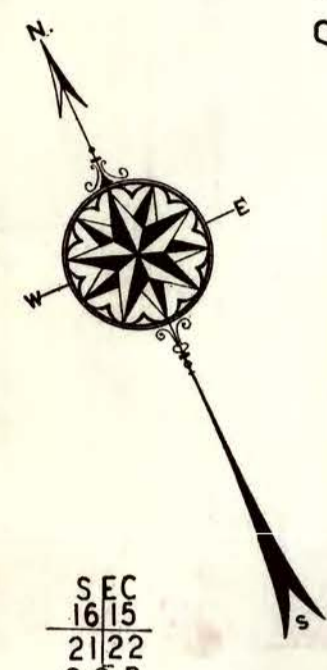
SEE PLATE 40

SEE PLATE 40



SUB PLAN NO. 1
SEE PLATE 19

SCALE 300 FEET TO THE INCH
Copyrighted 1928 By C.W. Chadwick Ann Arbor Mich.



BRABSON
Mrs. G. A. Montague
25 1/2 a.
4

FARMS
RIVERSIDE
5
40 a +
WARD
12
WARD

Chatta. Savings Bank
& Trust Co. Tr.

Georgia Industrial
Realty

C.W. Vinson
1167

W.S. MILNE
CHAIR FACTORY

W. S. M.
3483 a.

City of Chattanooga
99 a.

VETERANS HOSPITAL
WARD 12

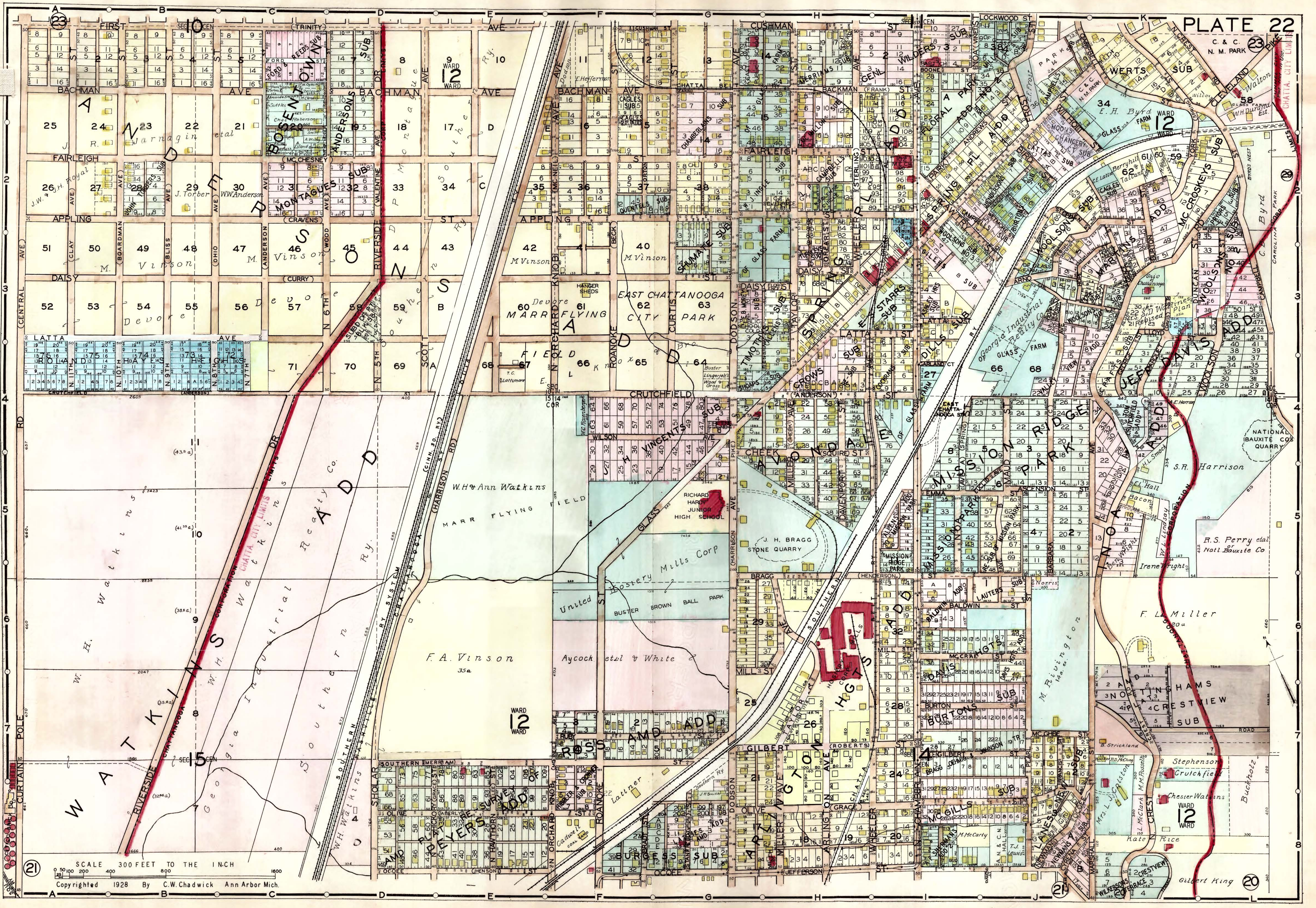
MEMORIAL HOSPITAL

GLENWOOD SCHOOL

RESERVED

CROWELL ST

CARPENTERS

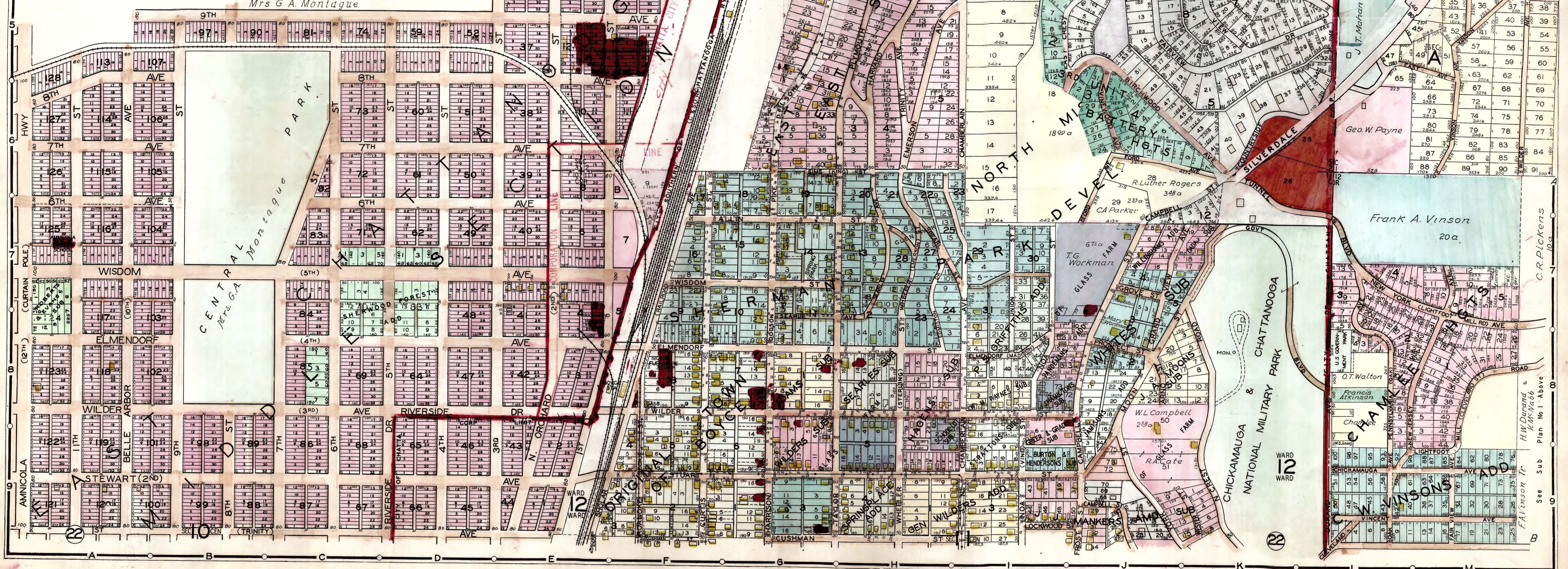
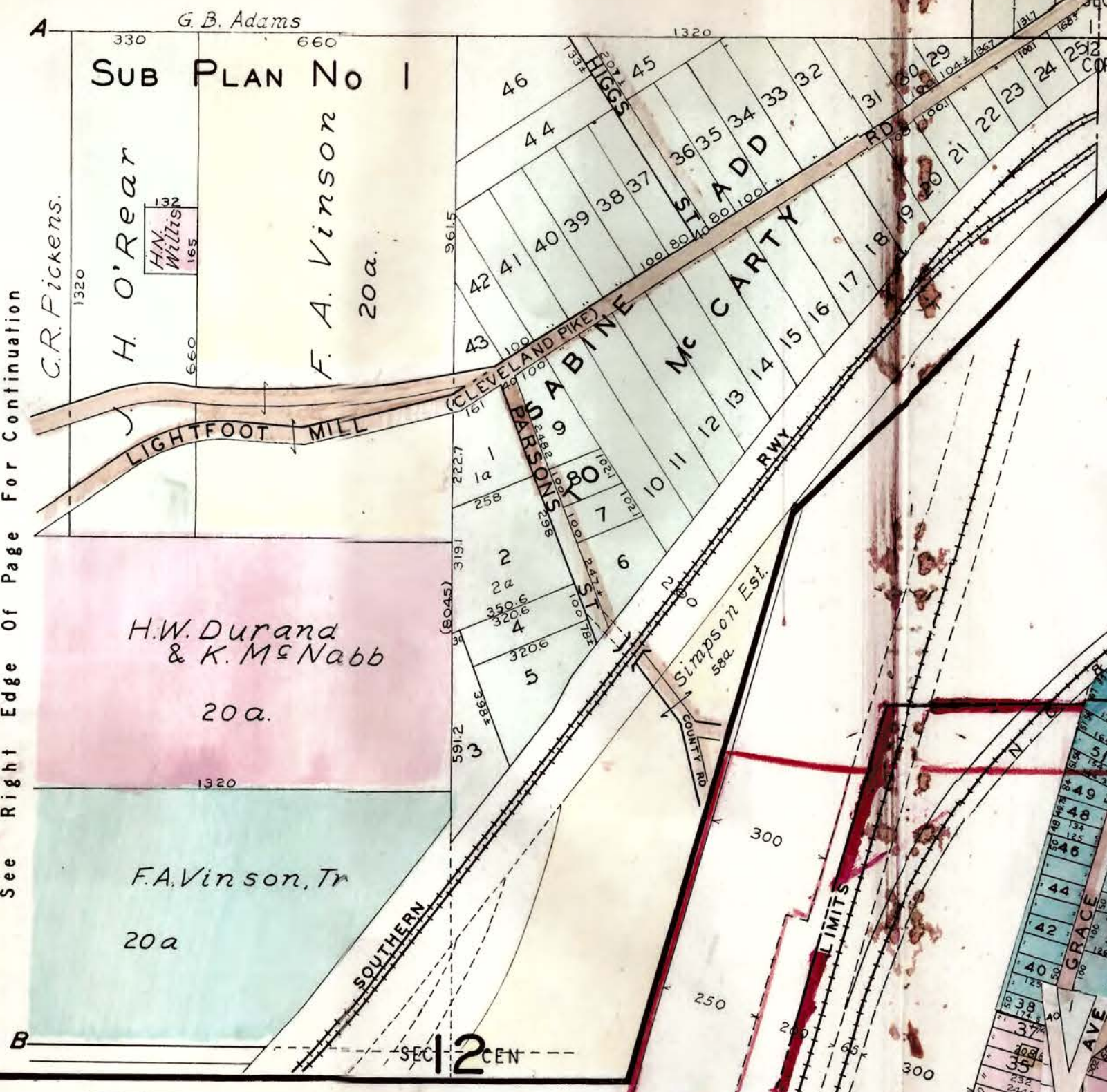
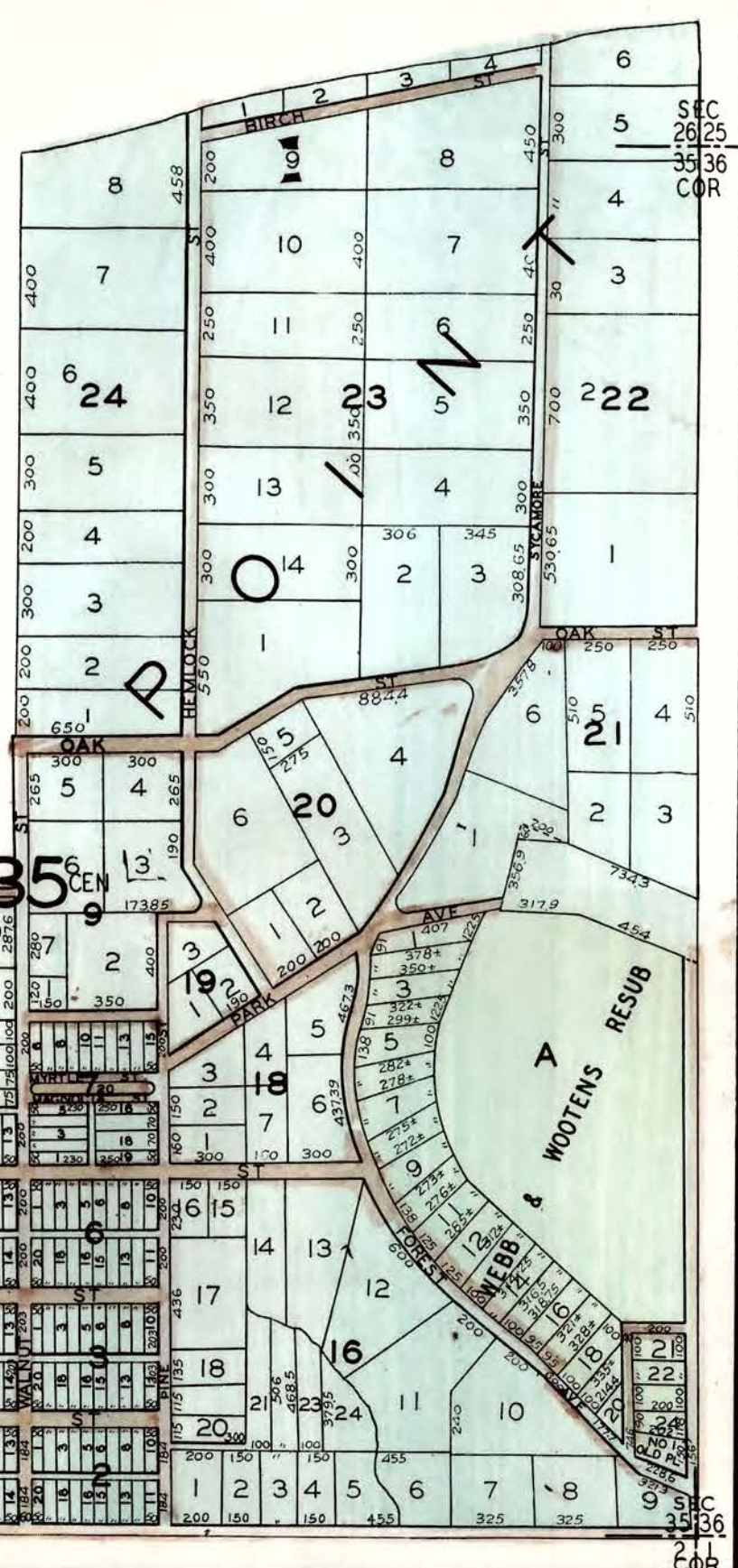
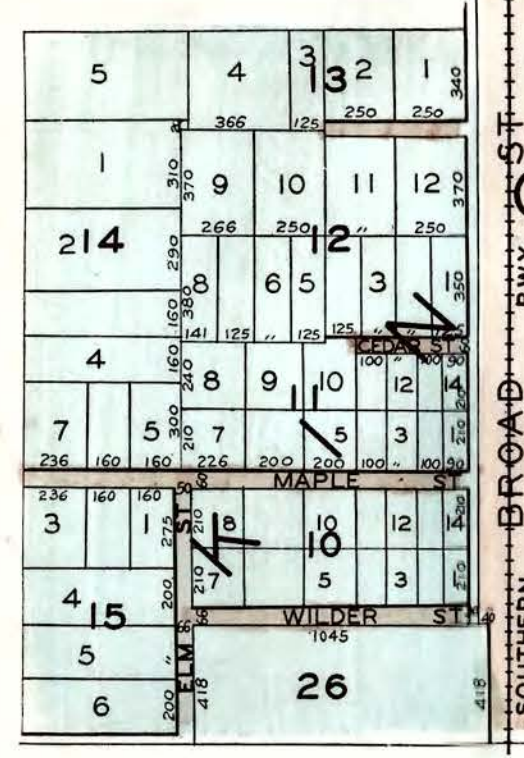


(21) SCALE 300 FEET TO THE INCH
 0 50 100 200 400 800 1600
 Copyrighted 1928 By C.W. Chadwick Ann Arbor Mich.

SCALE 340 FEET TO THE INCH
Copyrighted 1928 By C.W. Chadwick Ann Arbor Mich

23

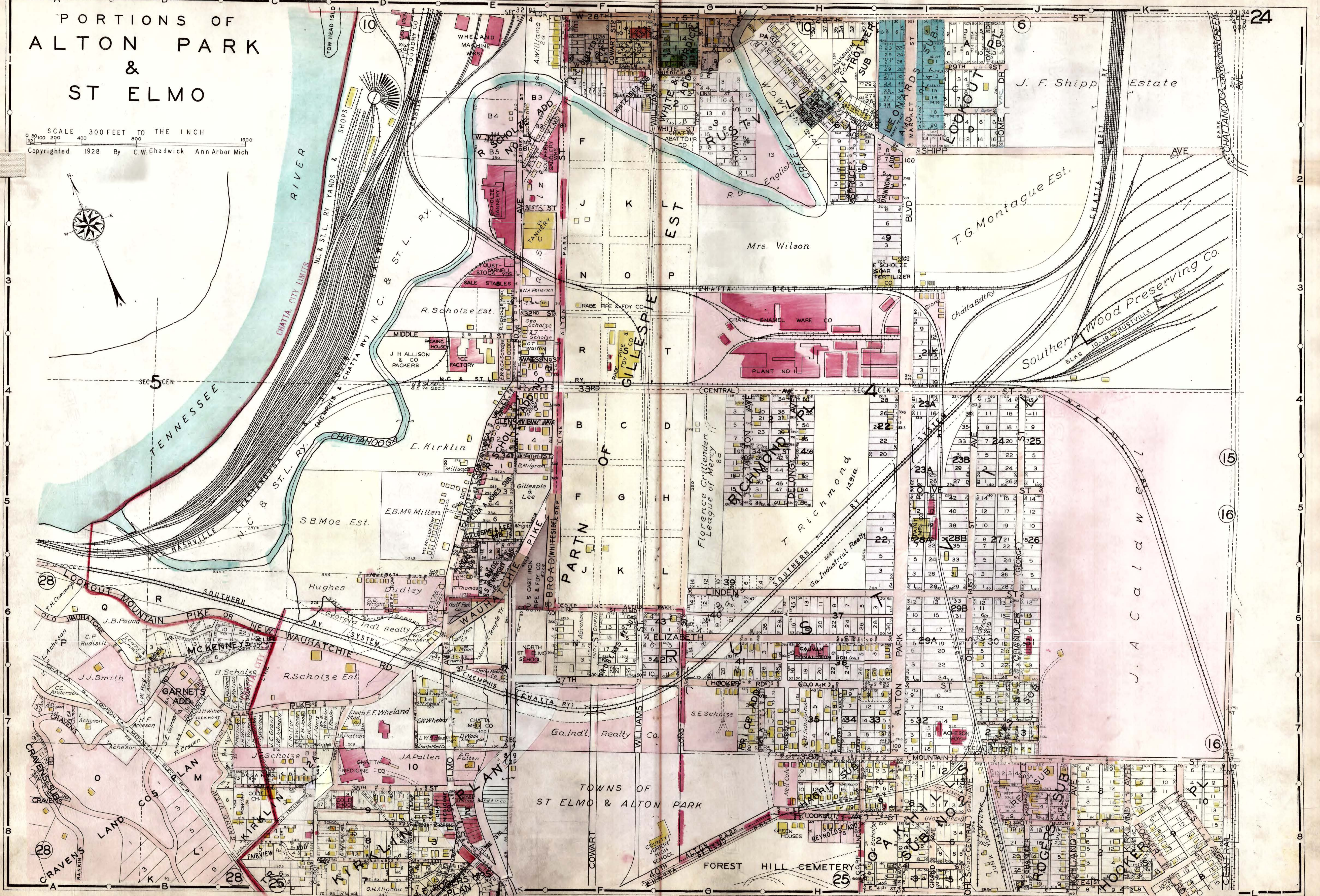
SEE INDEX
SUB PLAN No 2
PT. SEC. 26 & 35 T5-R4
SCALE 600 FT = 1 INCH



See Sub Plan No 1 Above
H.W. Durand & K. McNabb
F.A. Vinson Tr

PORTIONS OF ALTON PARK & ST ELMO

SCALE 300 FEET TO THE INCH
Copyrighted 1928 By C.W. Chadwick Ann Arbor Mich



TOWNS OF
ST ELMO & ALTON PARK

FOREST HILL CEMETERY

J. F. Shipp Estate

T. G. Montague Est.

Southern Wood Preserving Co.

Florence Crittender
League of Mercy

T. Richmond

Ga. Industrial Realty Co.

Ga. Indl. Realty Co.

WILLIAMS Co.

RODGERS SUB

HOLLAND

MOORE

CRAVENS LAND

LAN M

KIRKLAND

FAIRVIEW

ELMO

WALTON

WALTON

WALTON

WALTON

WALTON

WALTON

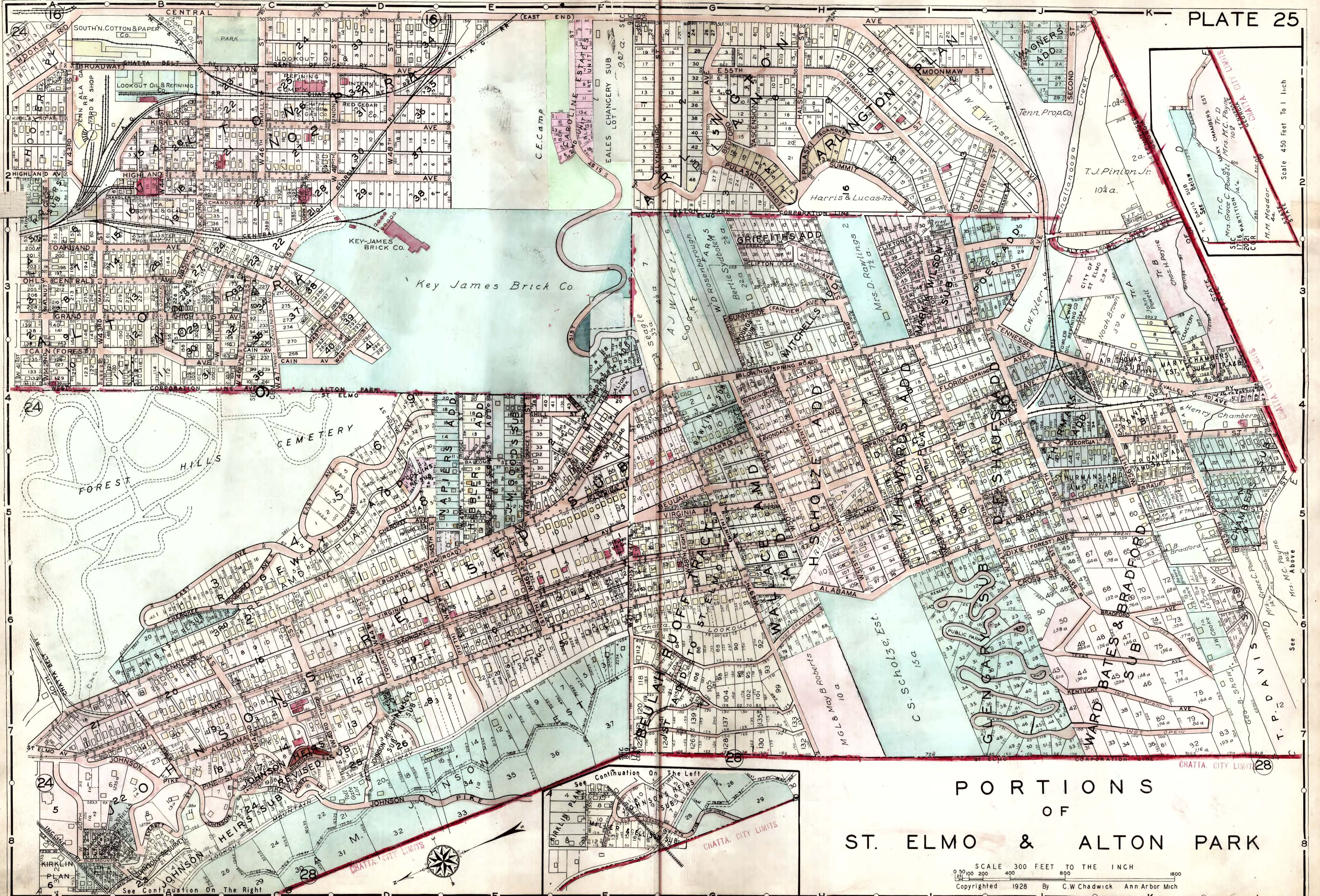
WALTON

WALTON

WALTON

WALTON

25



PORTIONS
OF
ST. ELMO & ALTON PARK

SCALE 300 FEET TO THE INCH
 Copyrighted 1928 By C.W. Chadwick Ann Arbor Mich

Scale 450 Feet To 1 Inch

See Continuation On The Right

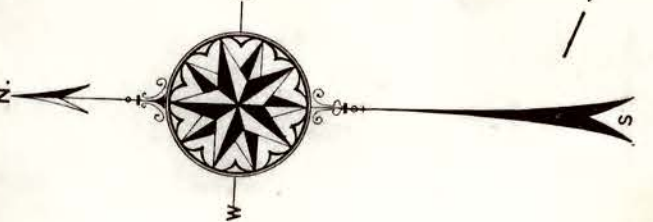
Continuation On The Left

CHATTA. CITY LIMITS 28

CHATTA. CITY LIMITS

LOOKOUT MOUNTAIN PLATE 26

Copyrighted 1928 By C.W. Chadwick Ann Arbor Mich.

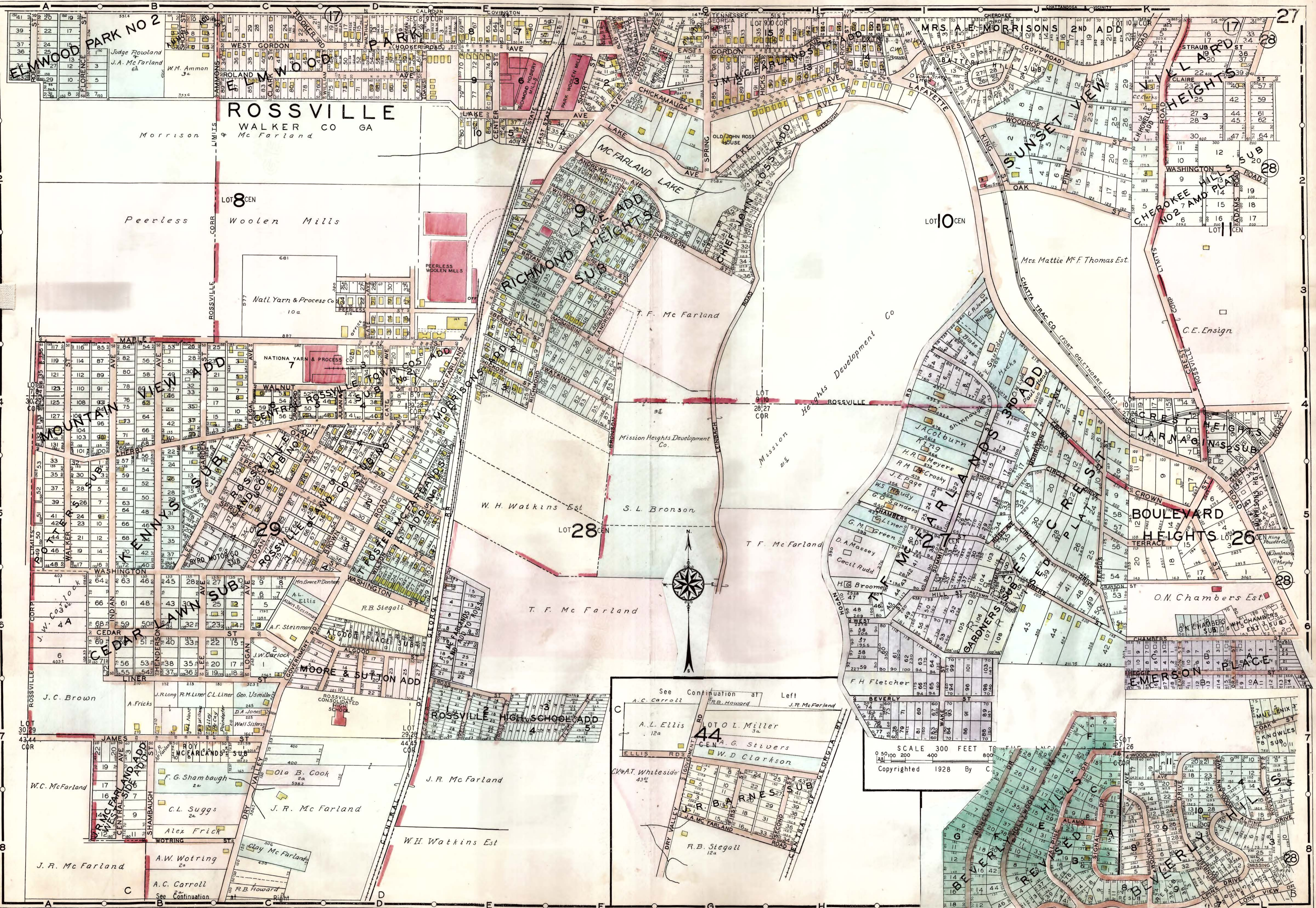


26

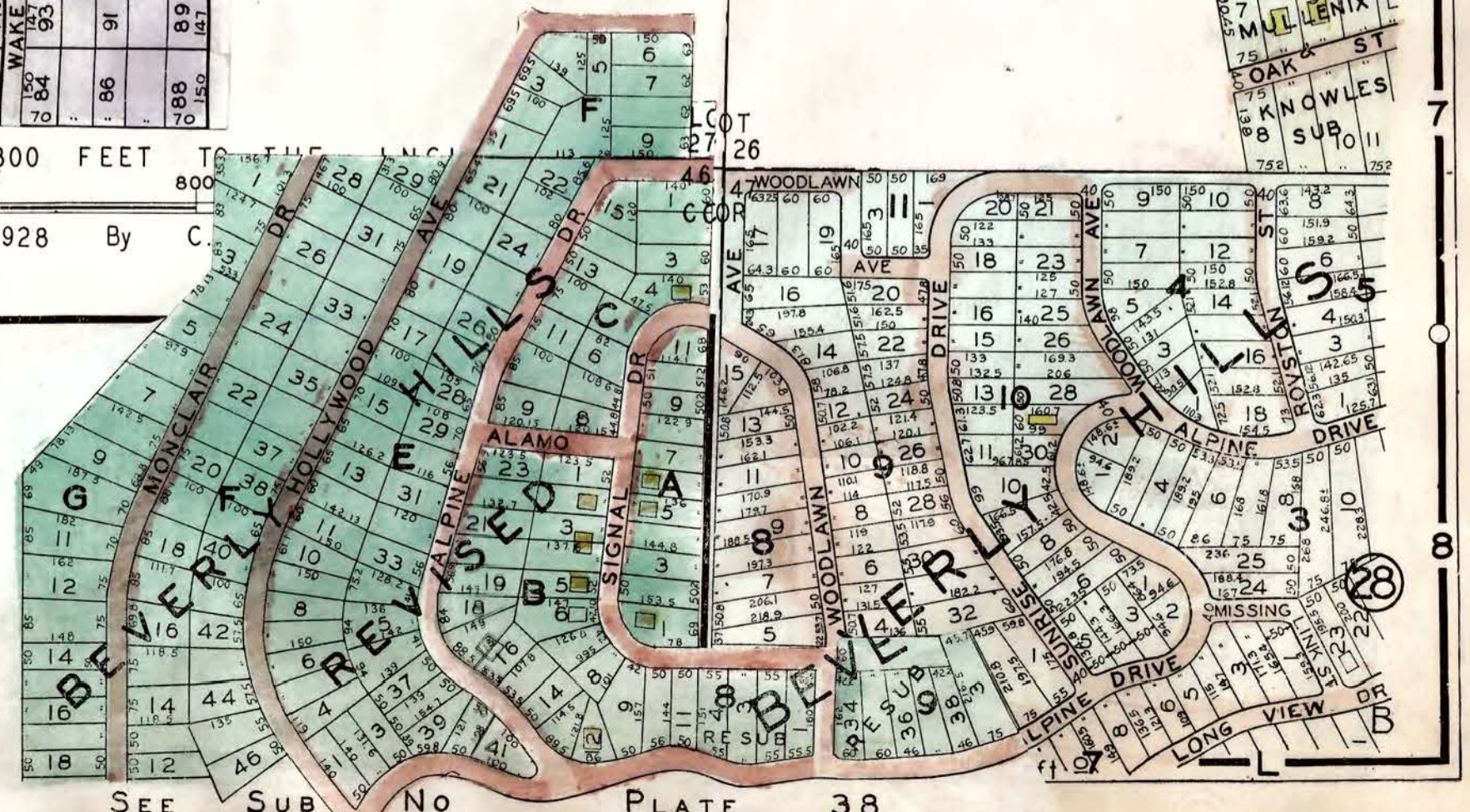


See D-E below for continuation of map for
FAIRYLAND ESTATE
718
719
720
721
722
723
724
725
726
727
728
729
730
731
732
733
734
735
736
737
738
739
740
741
742
743
744
745
746
747
748
749
750
751
752
753
754
755
756
757
758
759
760
761
762
763
764
765
766
767
768
769
770
771
772
773
774
775
776
777
778
779
780
781
782
783
784
785
786
787
788
789
790
791
792
793
794
795
796
797
798
799
800
801
802
803
804
805
806
807
808
809
810
811
812
813
814
815
816
817
818
819
820
821
822
823
824
825
826
827
828
829
830
831
832
833
834
835
836
837
838
839
840
841
842
843
844
845
846
847
848
849
850
851
852
853
854
855
856
857
858
859
860
861
862
863
864
865
866
867
868
869
870
871
872
873
874
875
876
877
878
879
880
881
882
883
884
885
886
887
888
889
890
891
892
893
894
895
896
897
898
899
900
901
902
903
904
905
906
907
908
909
910
911
912
913
914
915
916
917
918
919
920
921
922
923
924
925
926
927
928
929
930
931
932
933
934
935
936
937
938
939
940
941
942
943
944
945
946
947
948
949
950
951
952
953
954
955
956
957
958
959
960
961
962
963
964
965
966
967
968
969
970
971
972
973
974
975
976
977
978
979
980
981
982
983
984
985
986
987
988
989
990
991
992
993
994
995
996
997
998
999
1000

See D-E below for continuation of map for
FAIRYLAND ESTATE
706
707
708
709
710
711
712
713
714
715
716
717
718
719
720
721
722
723
724
725
726
727
728
729
730
731
732
733
734
735
736
737
738
739
740
741
742
743
744
745
746
747
748
749
750
751
752
753
754
755
756
757
758
759
760
761
762
763
764
765
766
767
768
769
770
771
772
773
774
775
776
777
778
779
780
781
782
783
784
785
786
787
788
789
790
791
792
793
794
795
796
797
798
799
800
801
802
803
804
805
806
807
808
809
810
811
812
813
814
815
816
817
818
819
820
821
822
823
824
825
826
827
828
829
830
831
832
833
834
835
836
837
838
839
840
841
842
843
844
845
846
847
848
849
850
851
852
853
854
855
856
857
858
859
860
861
862
863
864
865
866
867
868
869
870
871
872
873
874
875
876
877
878
879
880
881
882
883
884
885
886
887
888
889
890
891
892
893
894
895
896
897
898
899
900
901
902
903
904
905
906
907
908
909
910
911
912
913
914
915
916
917
918
919
920
921
922
923
924
925
926
927
928
929
930
931
932
933
934
935
936
937
938
939
940
941
942
943
944
945
946
947
948
949
950
951
952
953
954
955
956
957
958
959
960
961
962
963
964
965
966
967
968
969
970
971
972
973
974
975
976
977
978
979
980
981
982
983
984
985
986
987
988
989
990
991
992
993
994
995
996
997
998
999
1000

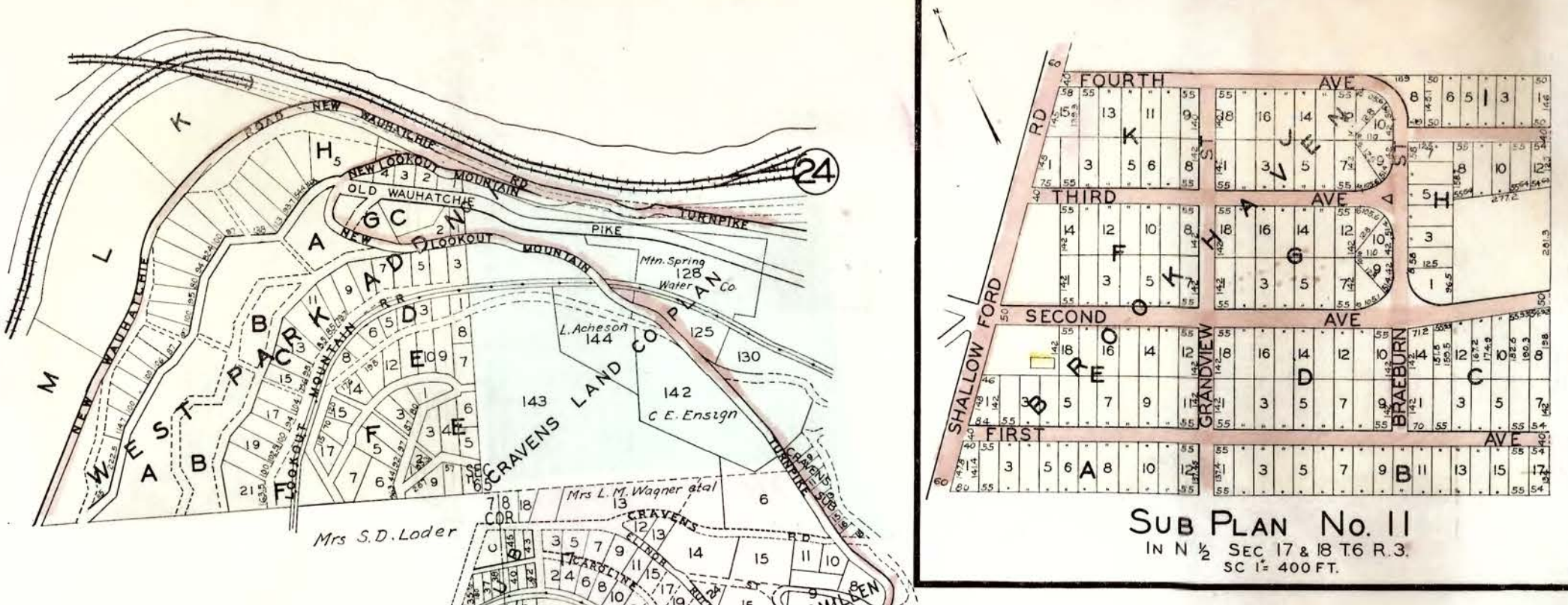
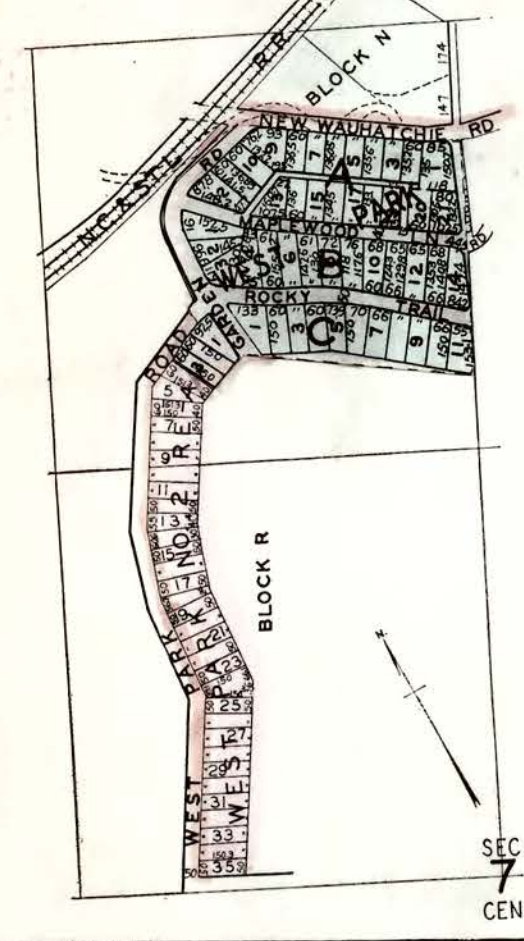


SCALE 300 FEET TO 1 INCH
Copyrighted 1928 By C.



27

SUB PLAN No 3
Pt E 1/4 NW 1/4 SEC 7 T 7 R 5
IN LOOKOUT VALLEY - HAMILTON CO
SC 1" = 600 FT

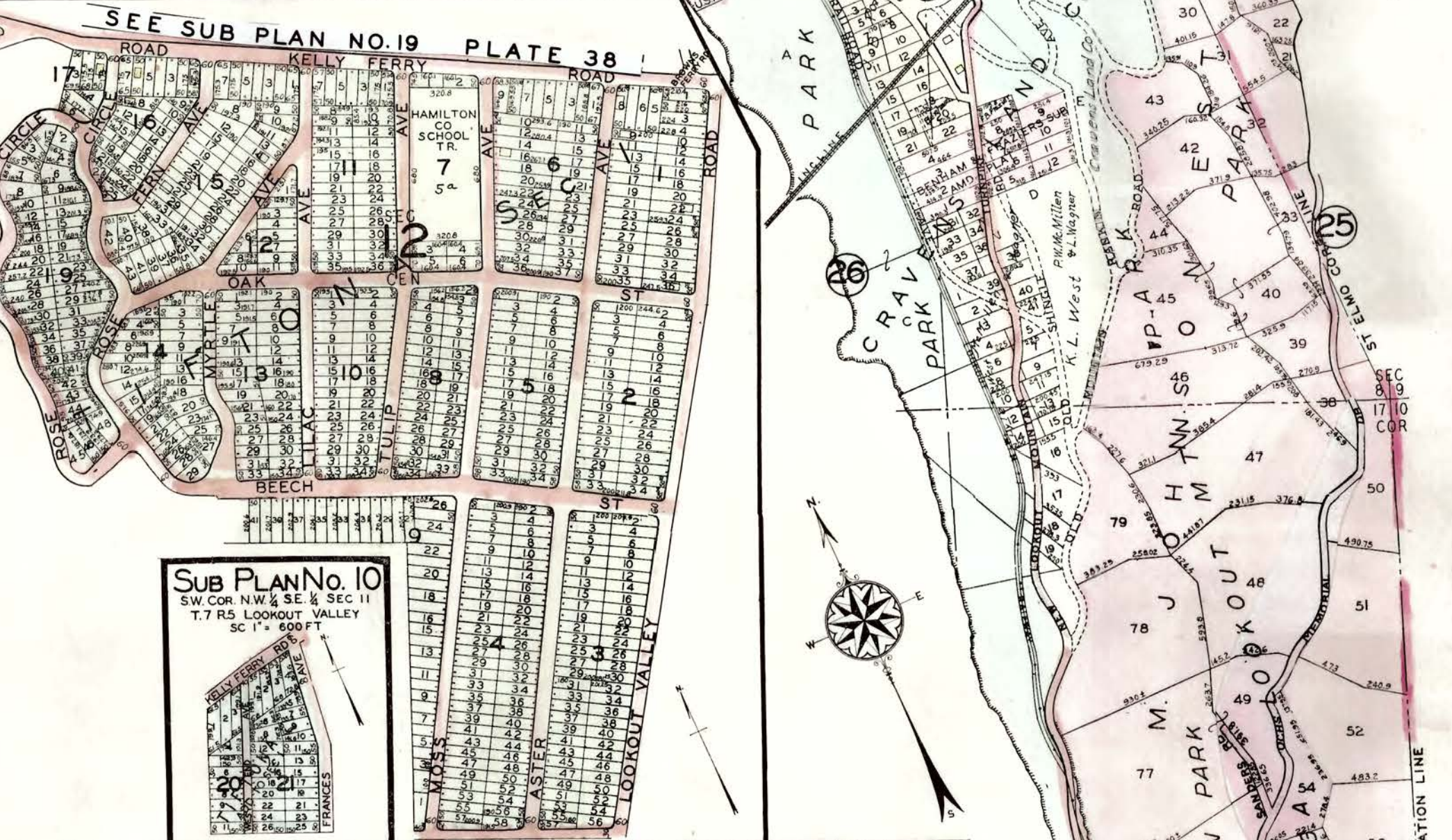
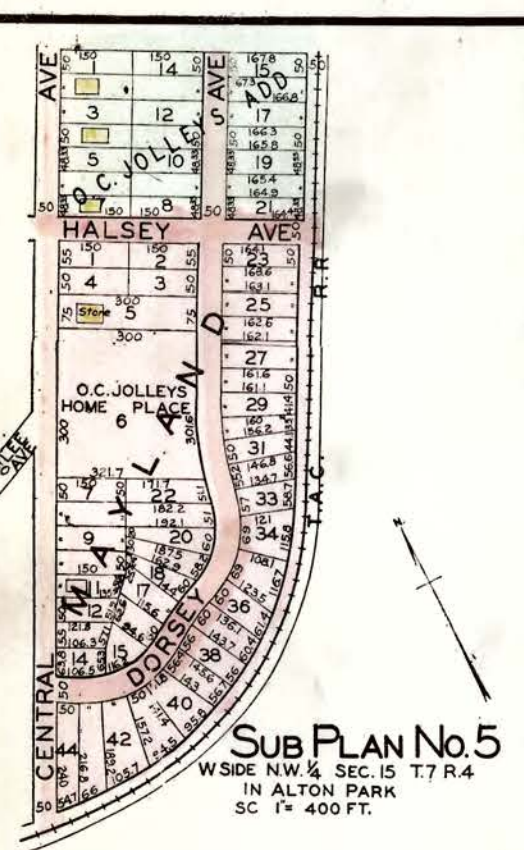


SUB PLAN No 11
IN N 1/2 SEC 17 & 18 T 6 R 3
SC 1" = 400 FT.

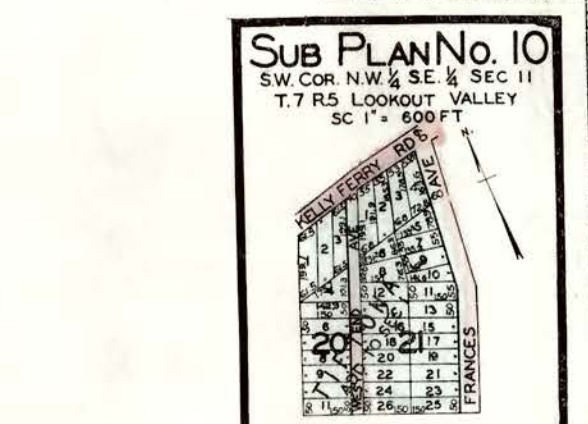


SUB PLAN No 2
NORTH & EAST SLOPES OF LOOKOUT MTN
SC 1" = 900 FT

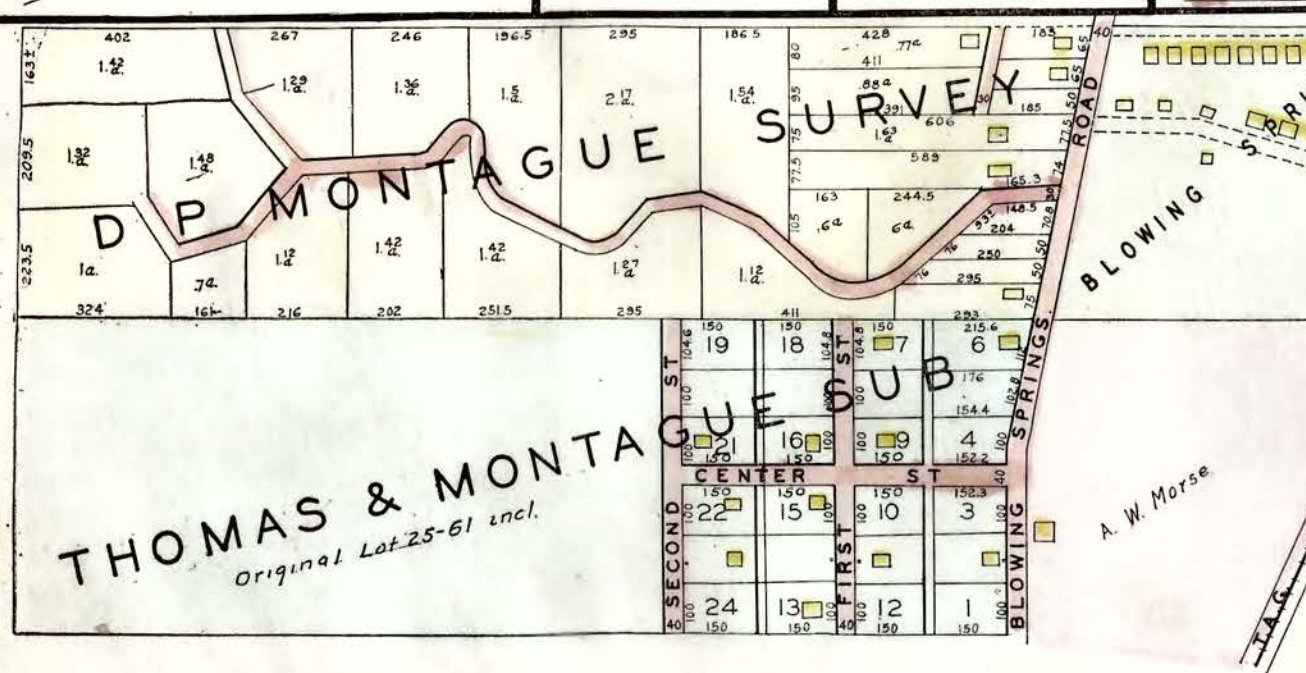
SUB PLAN No 4
Pt 1/2 SEC 12 & 13 T 7 R 5
IN LOOKOUT VALLEY HAMILTON CO
SC 1" = 600 FT



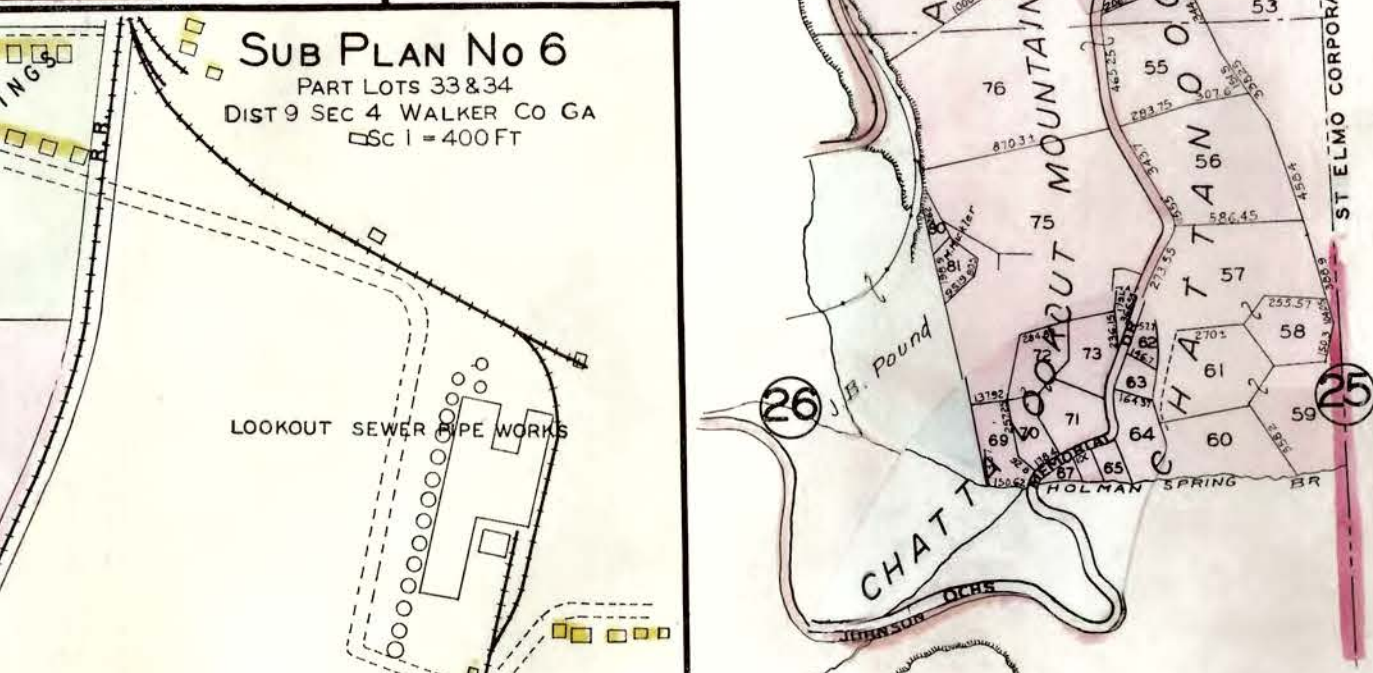
SUB PLAN No 5
W 1/2 SEC 11 & 12 T 7 R 4
IN ALTON PARK
SC 1" = 400 FT.



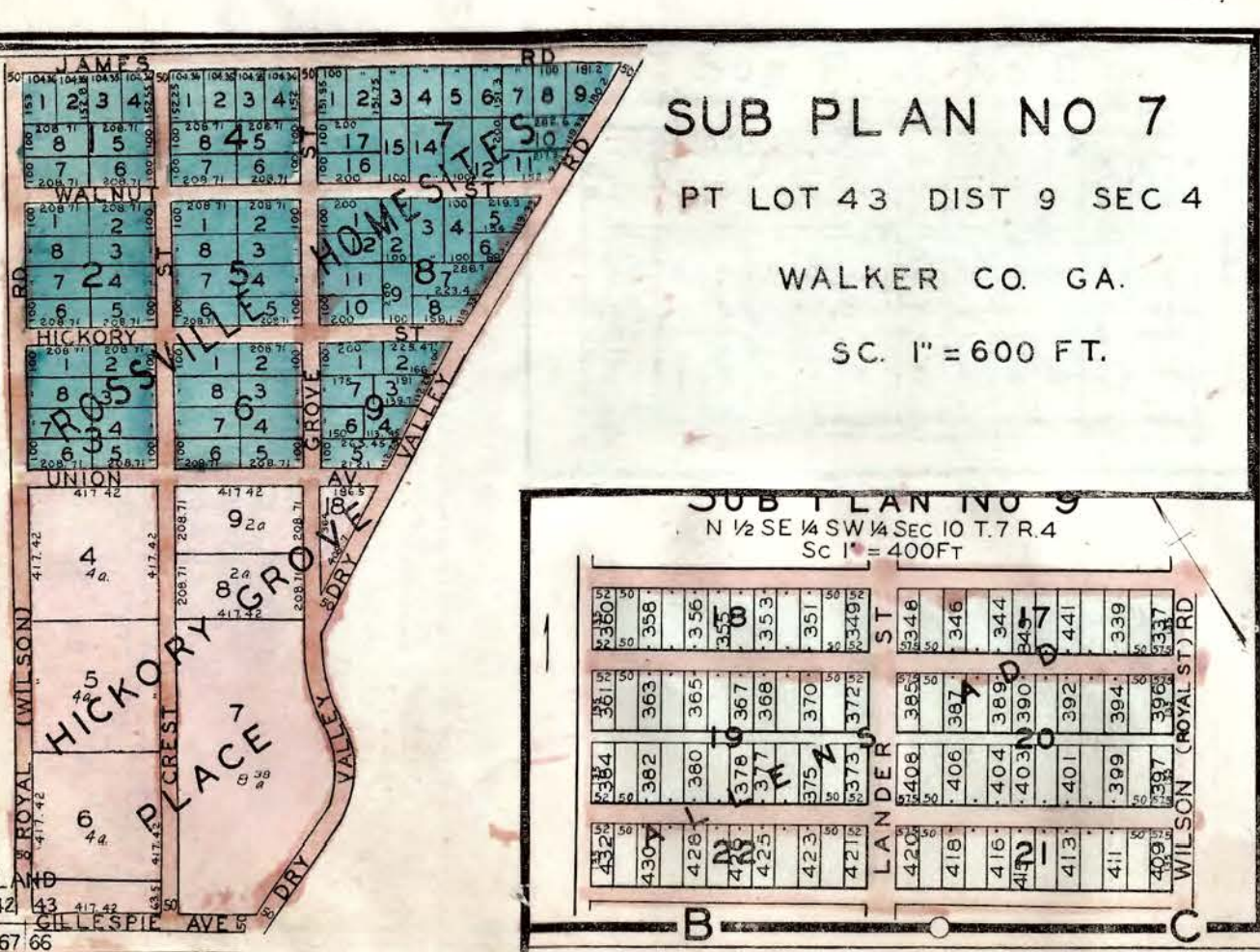
SUB PLAN No 10
SW COR NW 1/4 SEC 11
T 7 R 5 LOOKOUT VALLEY
SC 1" = 600 FT



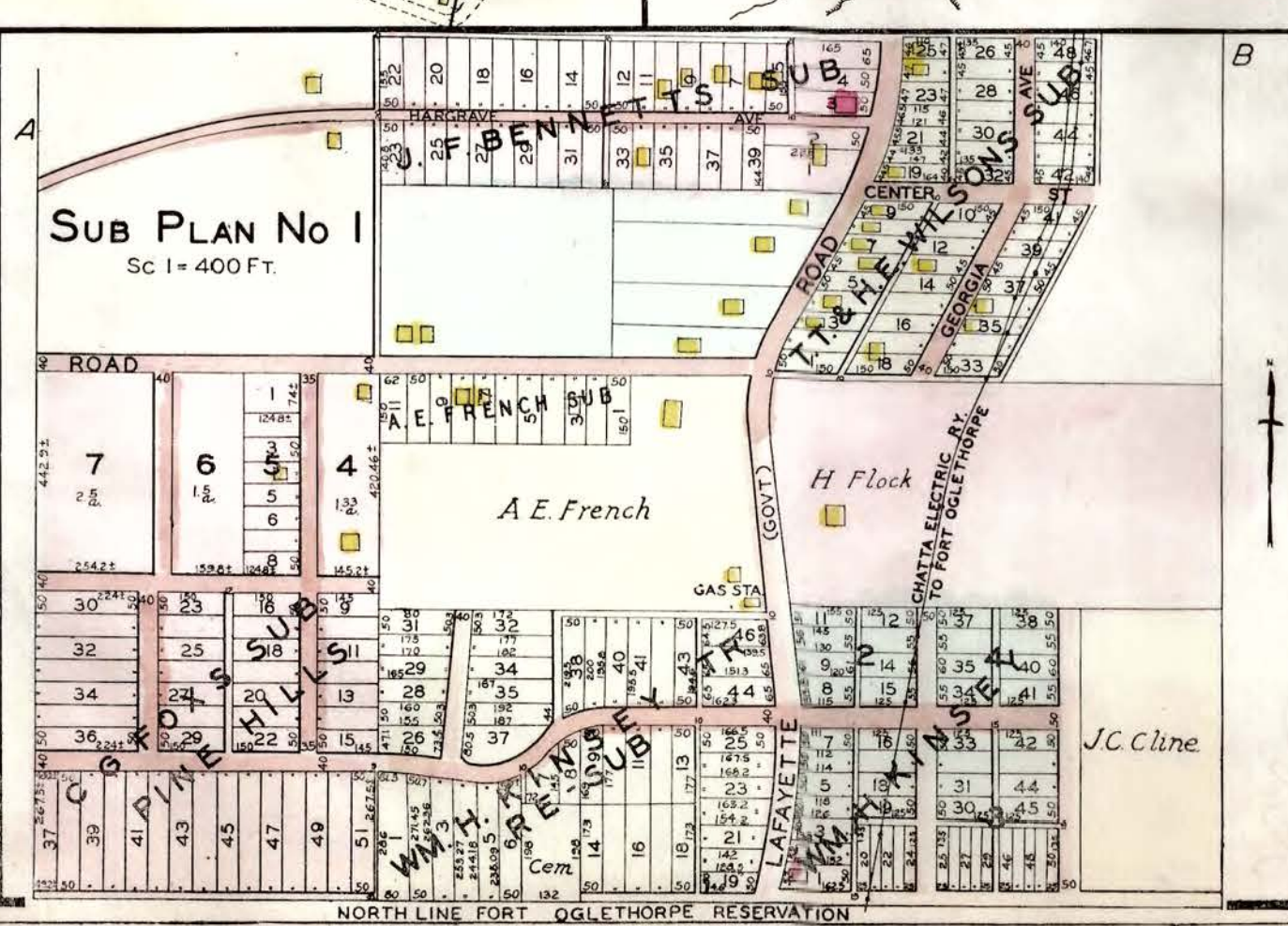
THOMAS & MONTAGUE SUB
Original Lots 25-61 incl.




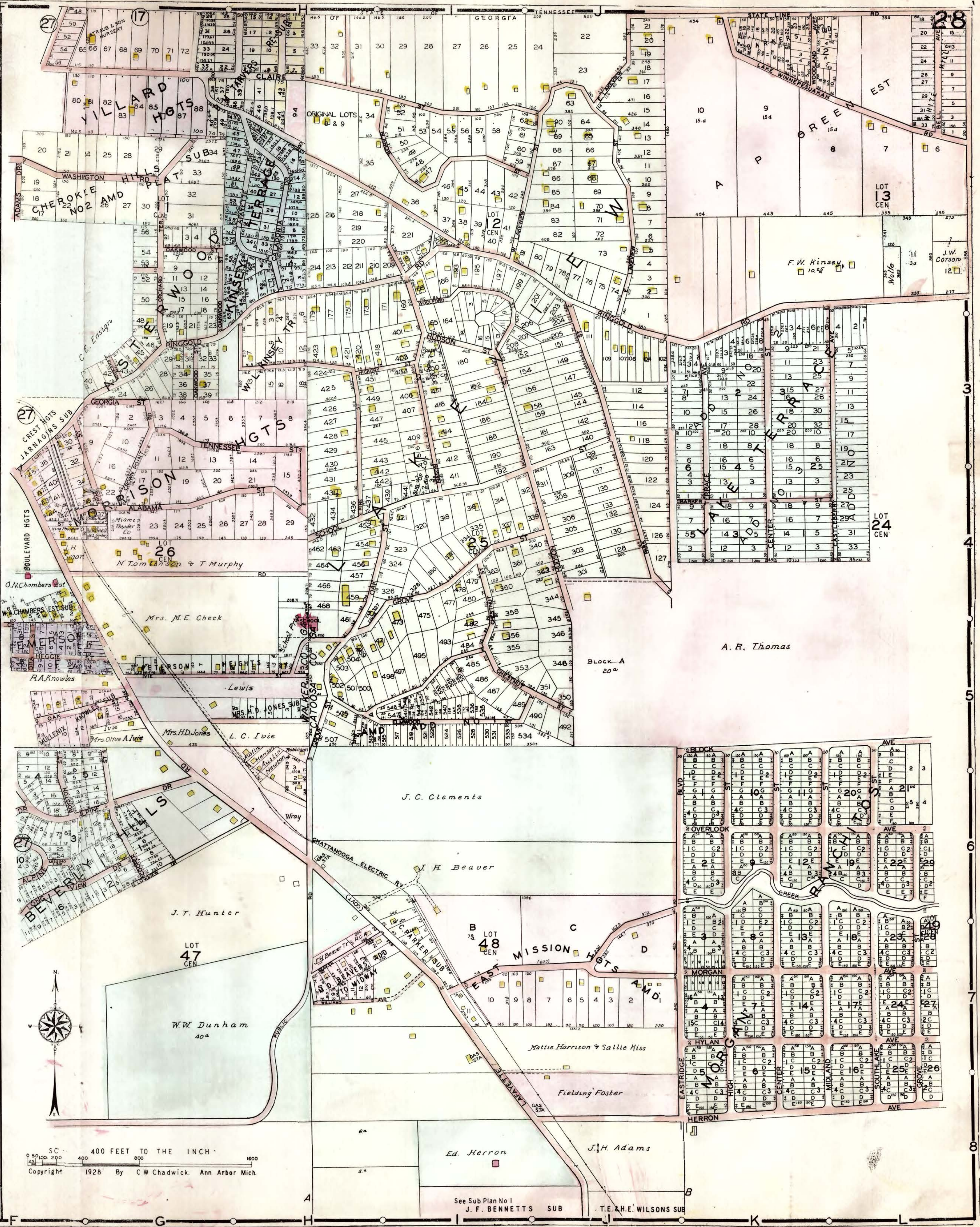
SUB PLAN No 6
PART LOTS 33 & 34
DIST 9 SEC 4 WALKER CO GA
SC 1" = 400 FT



SUB PLAN NO 7
PT LOT 43 DIST 9 SEC 4
WALKER CO. GA.
SC. 1" = 600 FT.



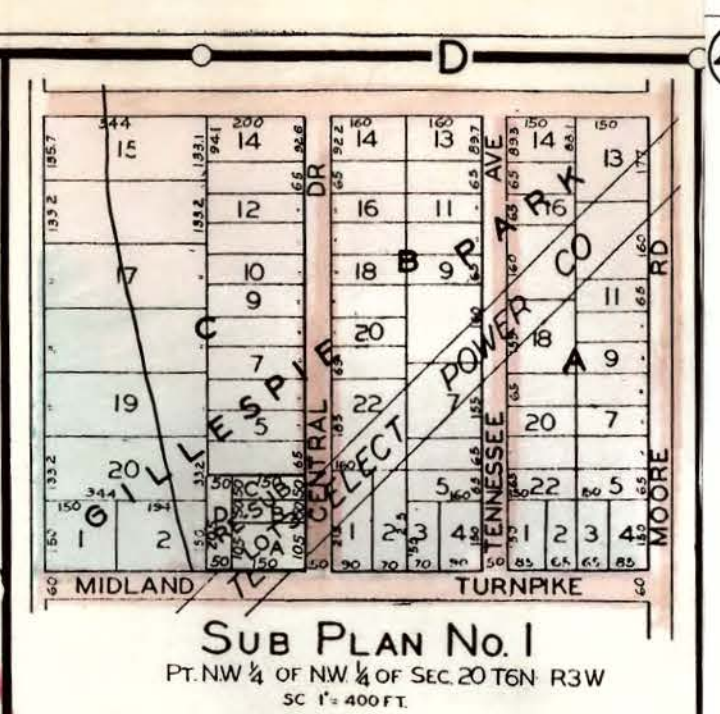
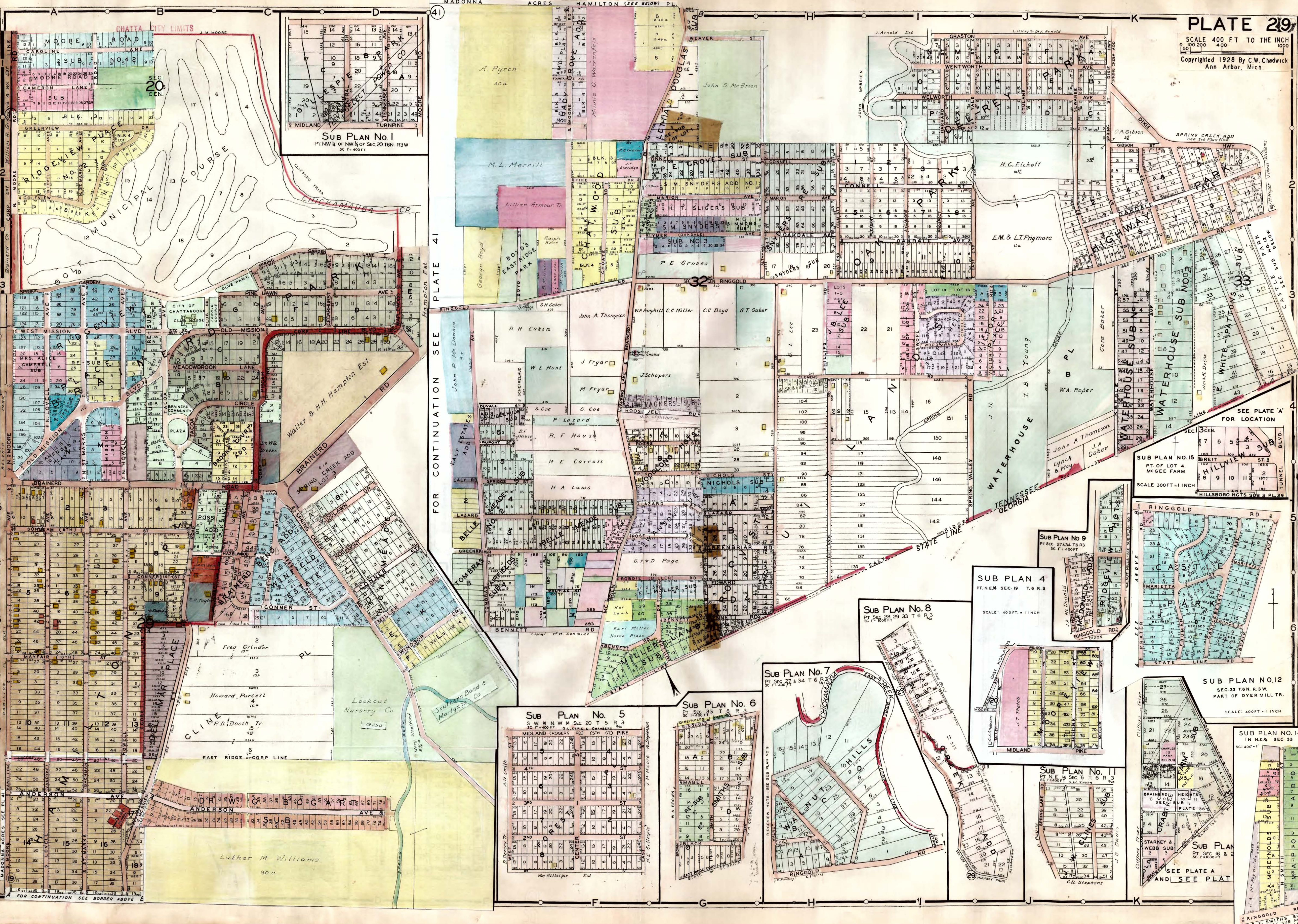
SUB PLAN No 1
SC 1" = 400 FT.



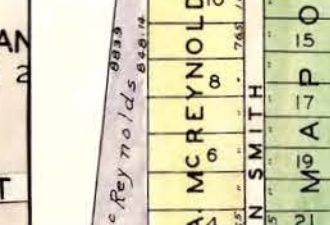
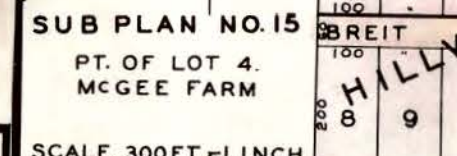
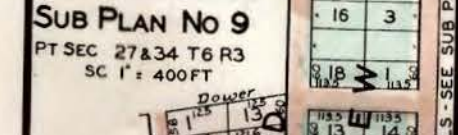

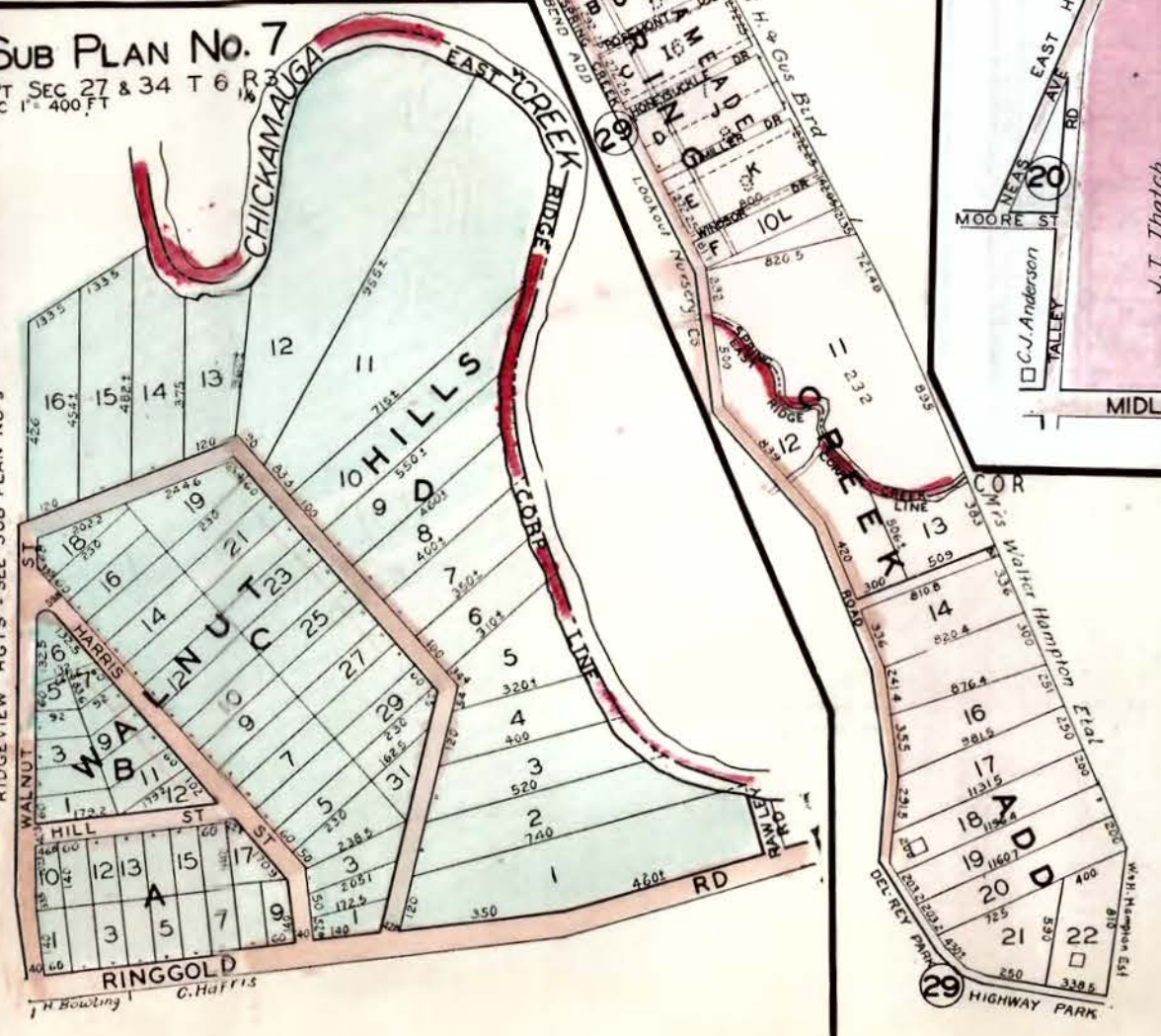
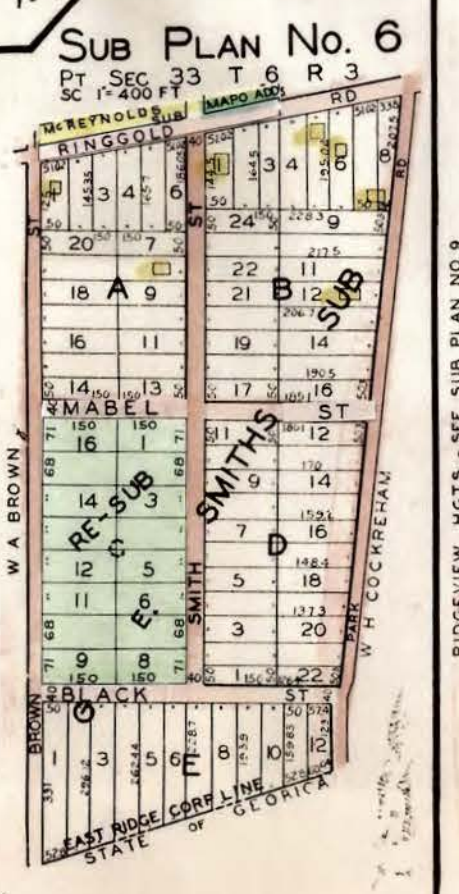
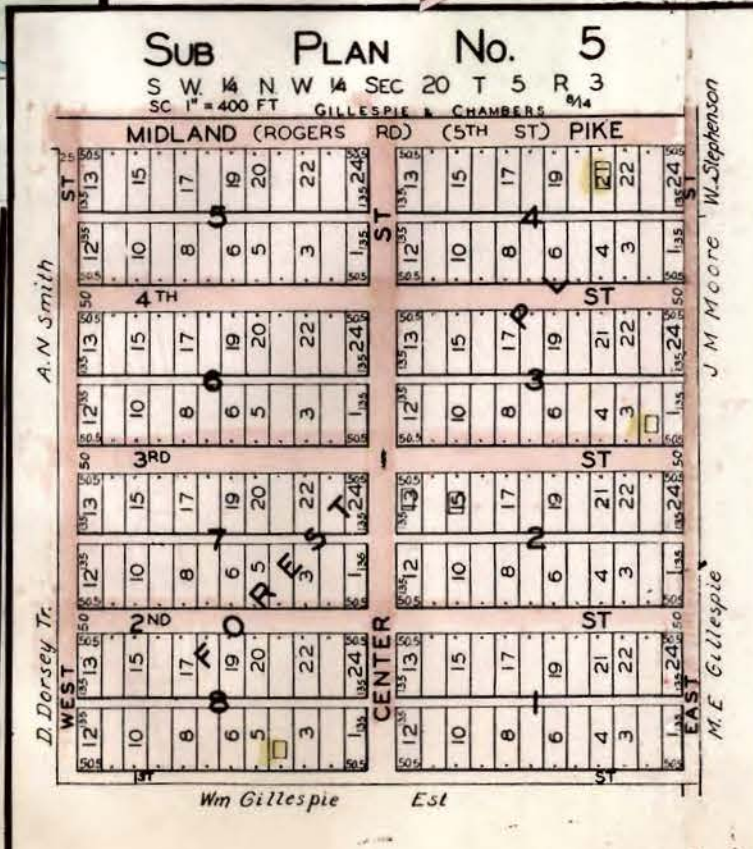
SC 1" = 400 FEET TO THE INCH
Copyright 1928 By C.W. Chadwick, Ann Arbor Mich.

See Sub Plan No 1
J. F. BENNETTS SUB
T. E. & H. WILSONS SUB

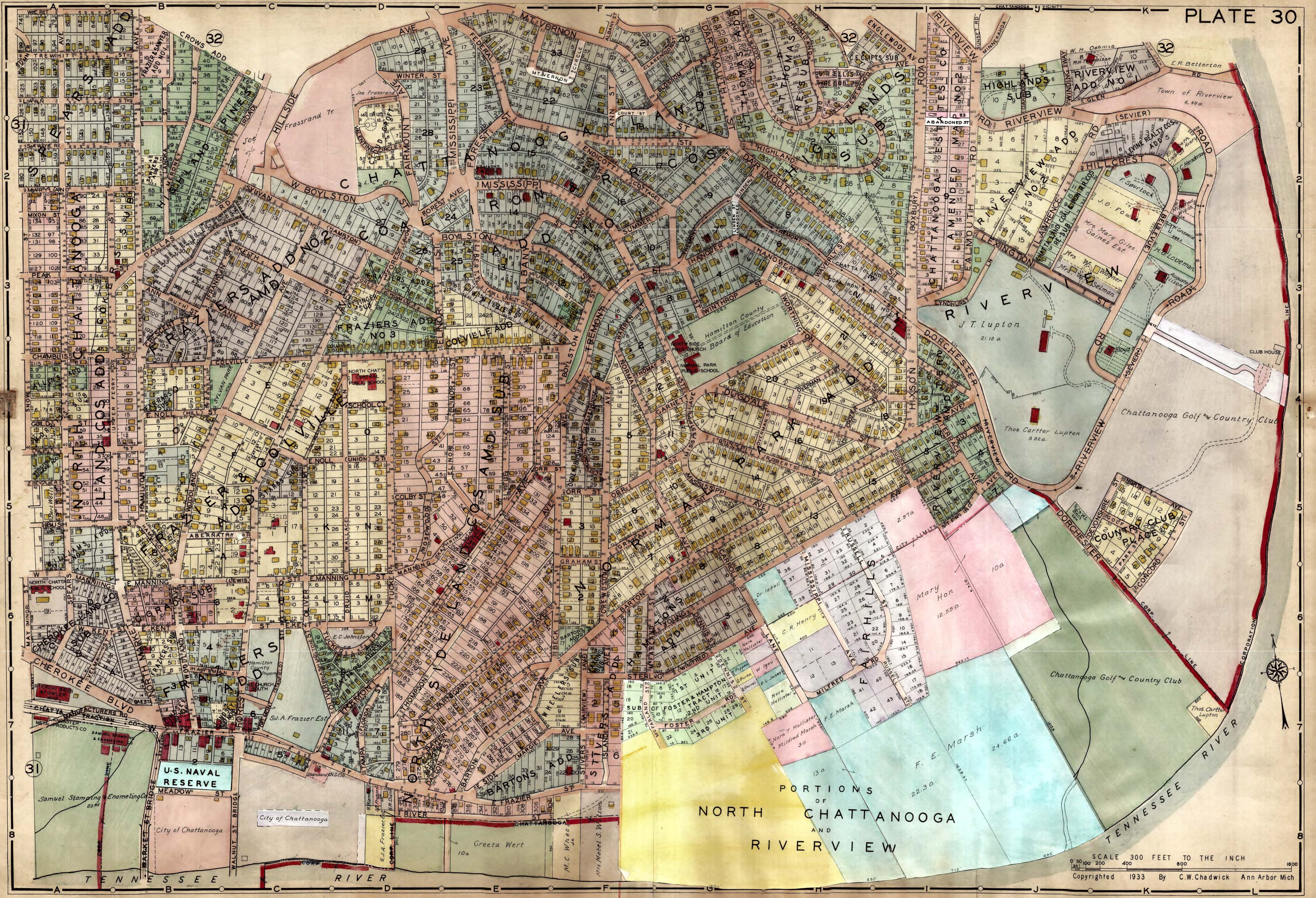
SCALE 400 FT TO THE INCH
0 100 200 400 1000
Copyrighted 1928 By C.W. Chadwick
Ann Arbor, Mich.



FOR CONTINUATION SEE PLATE 41




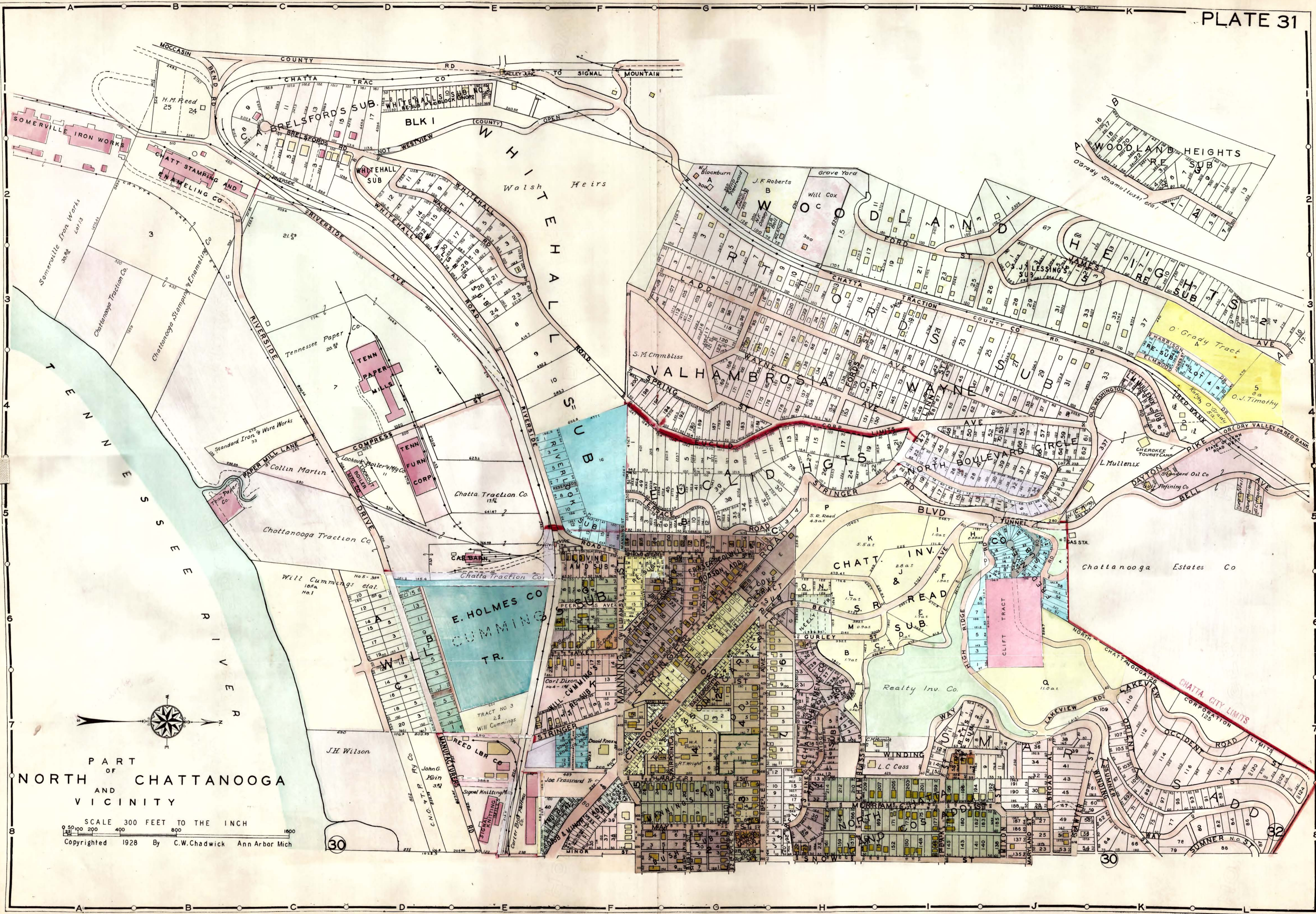
FOR CONTINUATION SEE BORDER ABOVE



PORTIONS
OF
NORTH CHATTANOOGA
AND
RIVERVIEW

SCALE 300 FEET TO THE INCH
 0 50 100 200 400 800 1600
 Copyrighted 1933 By C.W. Chadwick Ann Arbor Mich





PART
OF
NORTH CHATTANOOGA
AND VICINITY

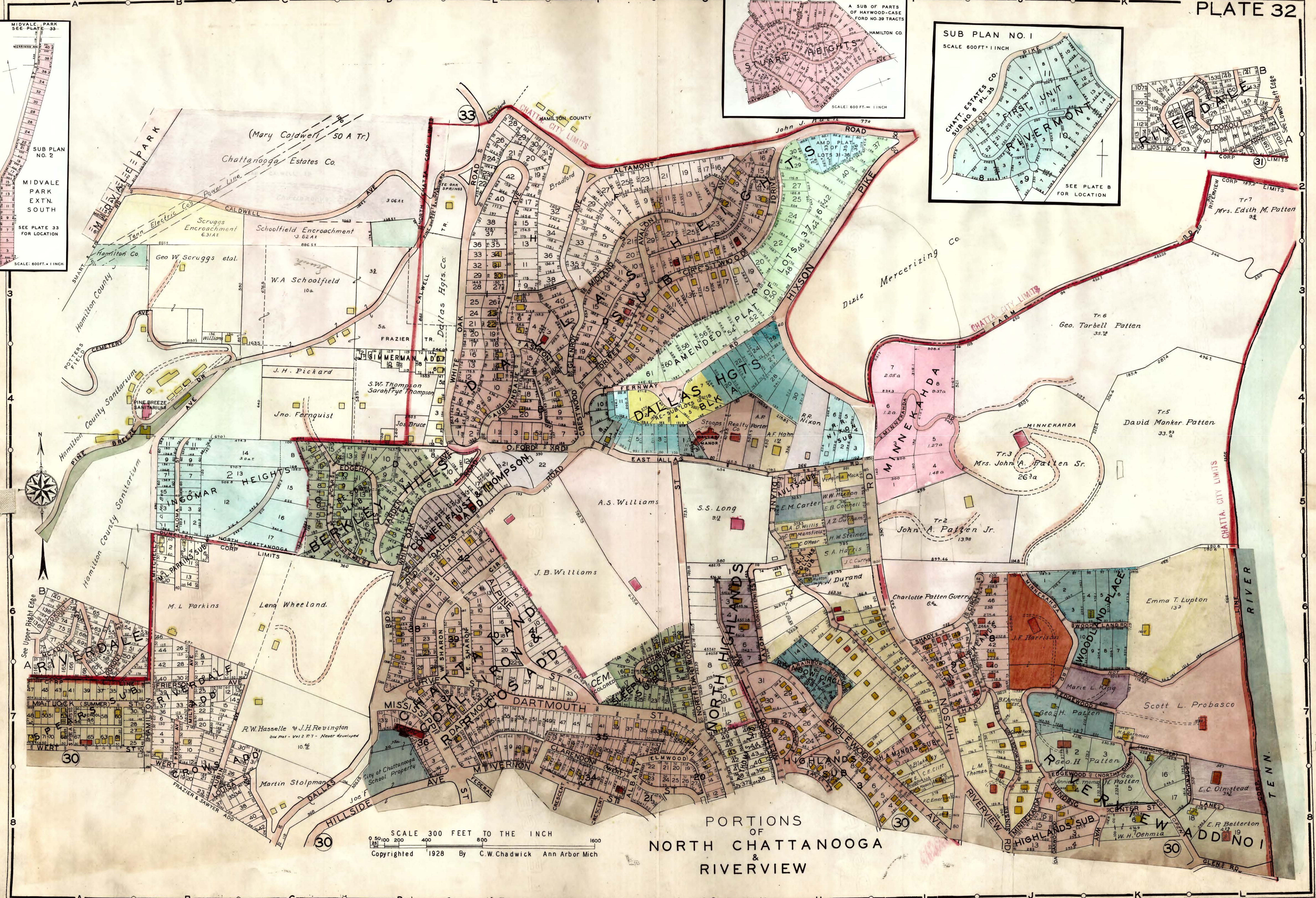
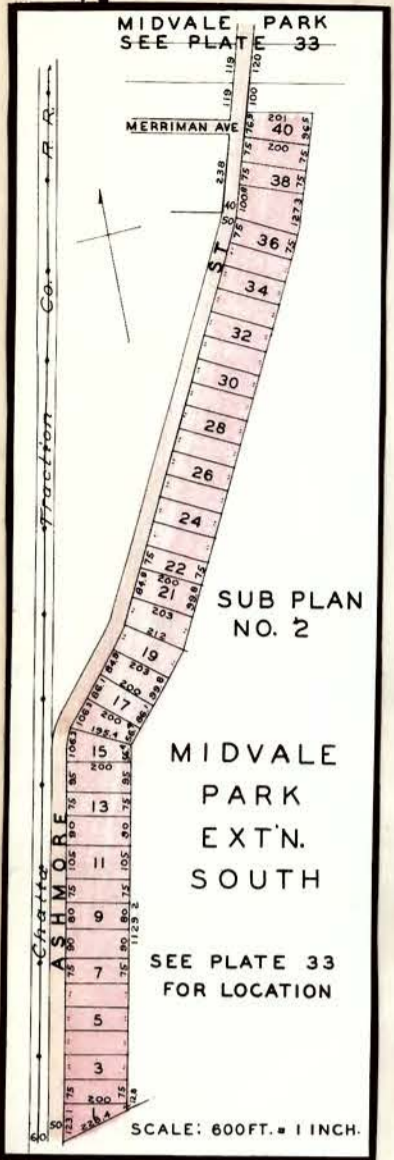
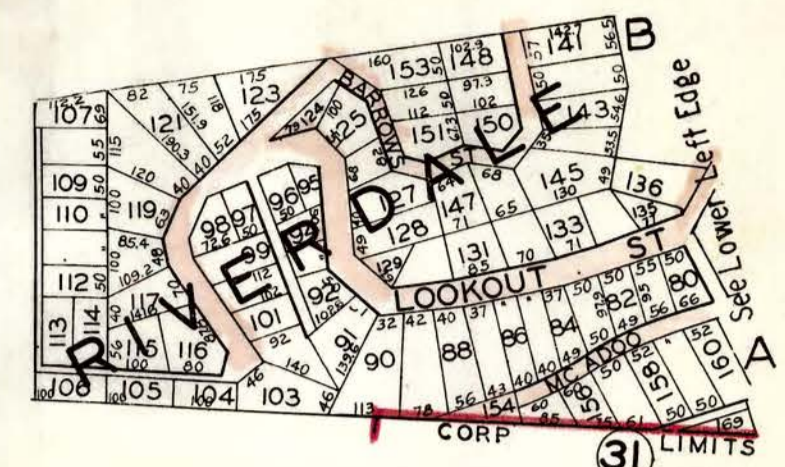
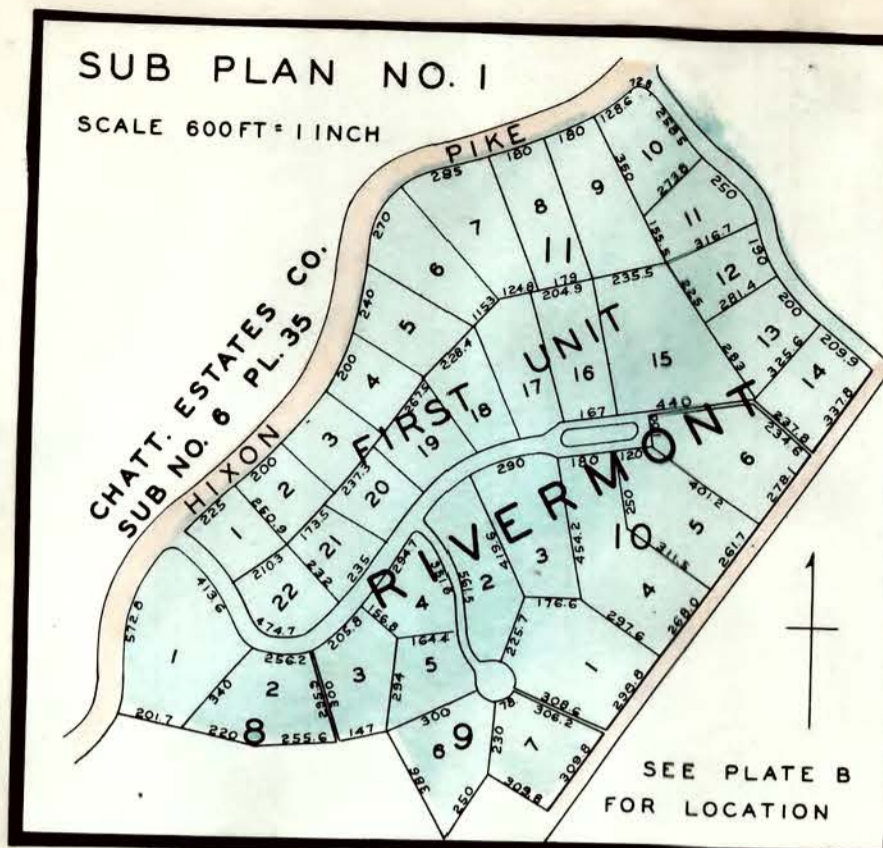
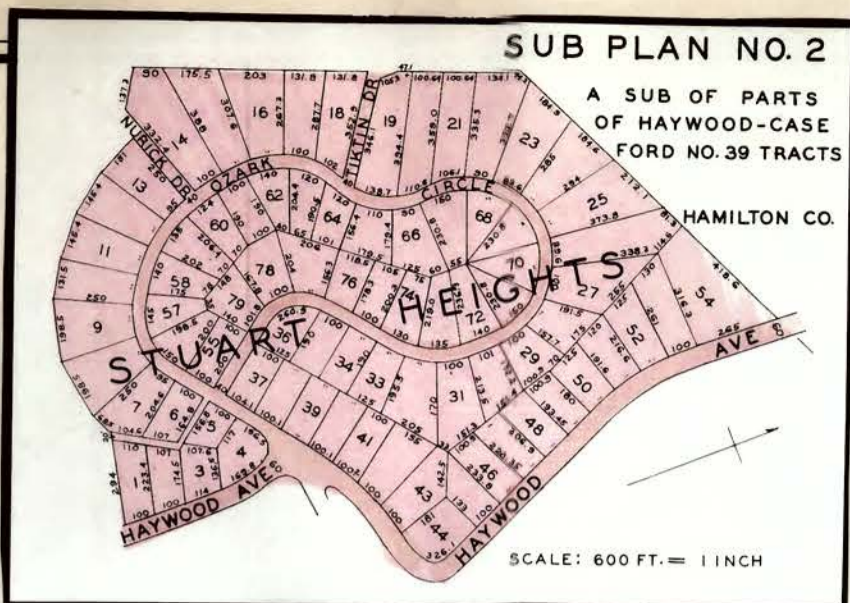
SCALE 300 FEET TO THE INCH
Copyrighted 1928 By C.W. Chadwick Ann Arbor Mich

31

30

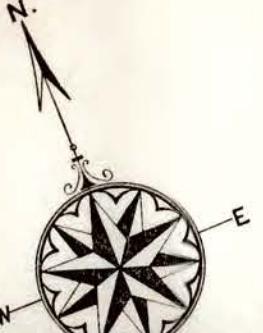
30

32



RED BANK

CHATTANOOGA - DAYTON PIKE DISTRICT



SUB PLAN NO. 6

SEE RIGHT ABOVE

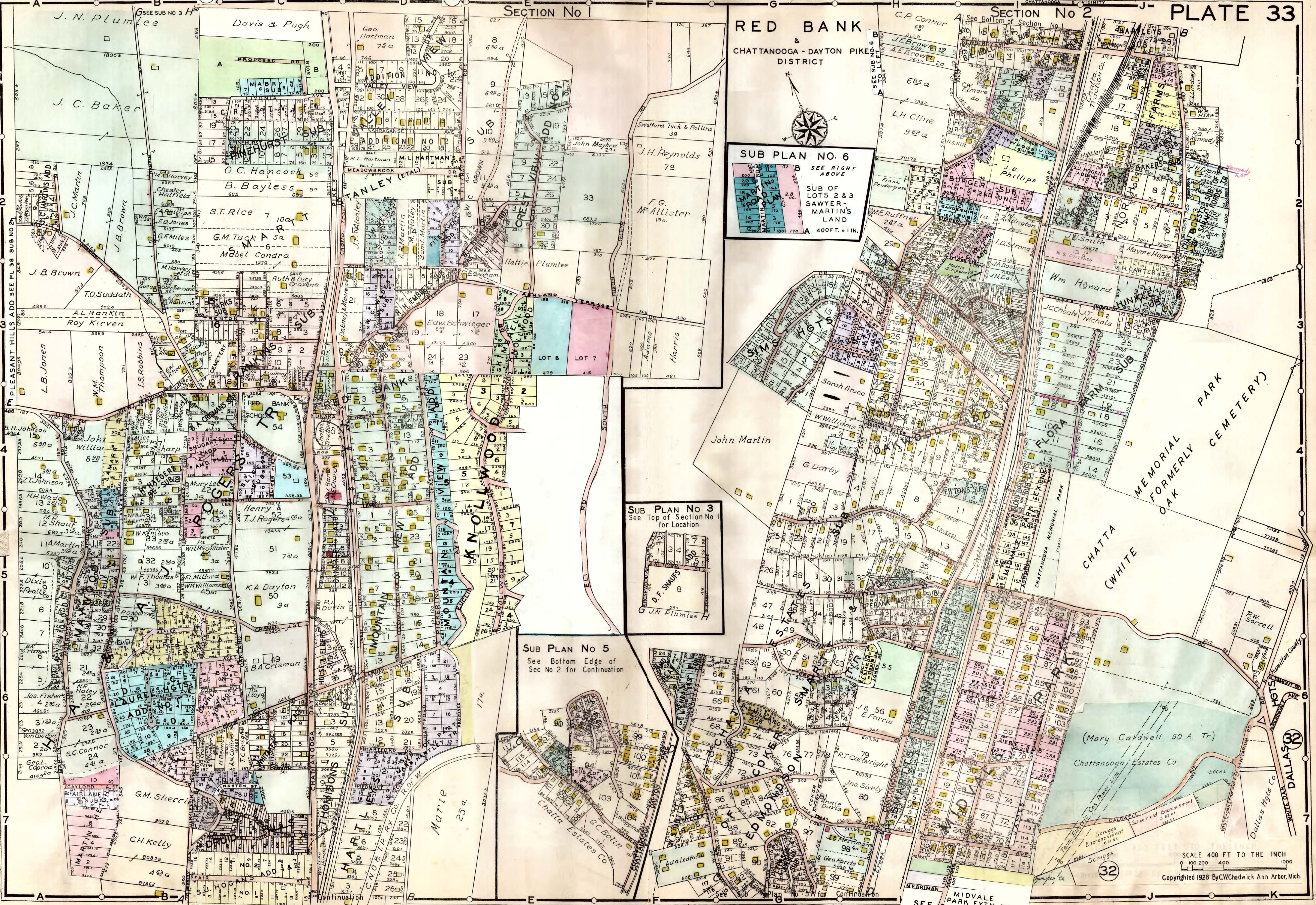
SUB OF LOTS 2 & 3 SAWYER-MARTIN'S LAND 400 FT. = 1 IN.

SUB PLAN NO. 3

See Top of Section No. 1 for Location

SUB PLAN NO. 5

See Bottom Edge of Sec No. 2 for Continuation



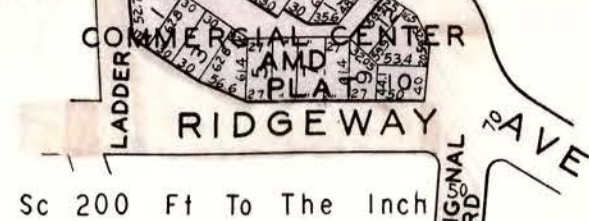
SCALE 400 FT TO THE INCH

Copyrighted 1928 By C.W. Chadwick Ann Arbor, Mich.

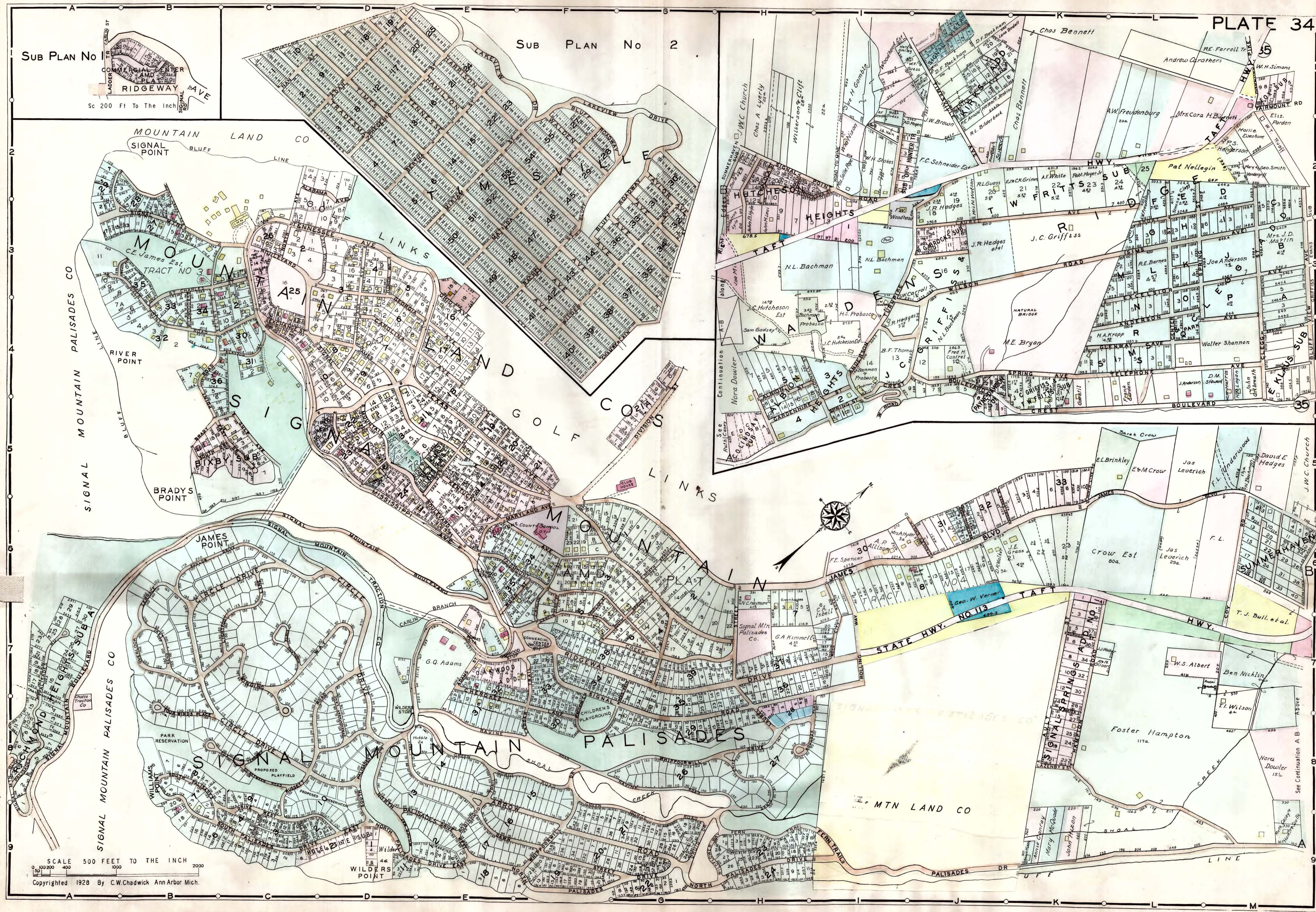
MIDVALE PARK EXTN. SOUTH SEE SUB 2 PL. 32

SUB PLAN No 2

SUB PLAN No 1

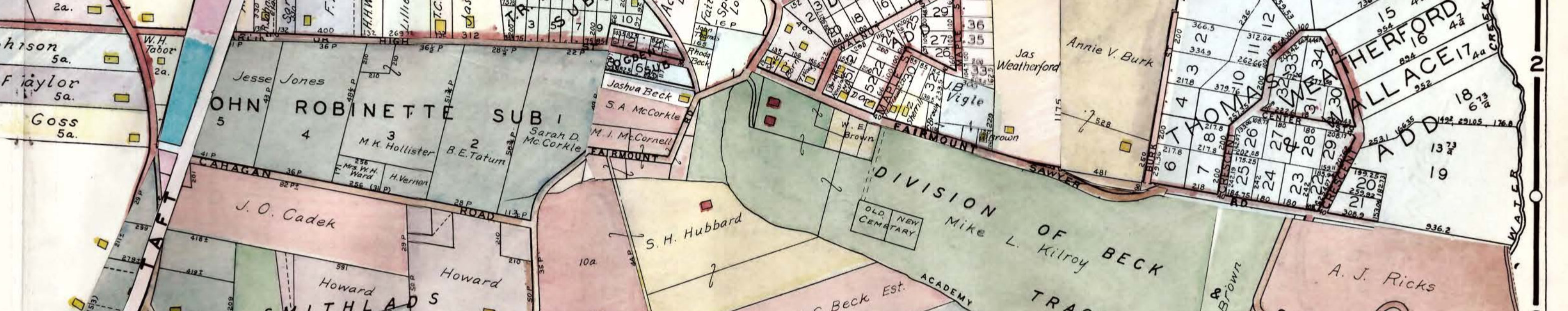

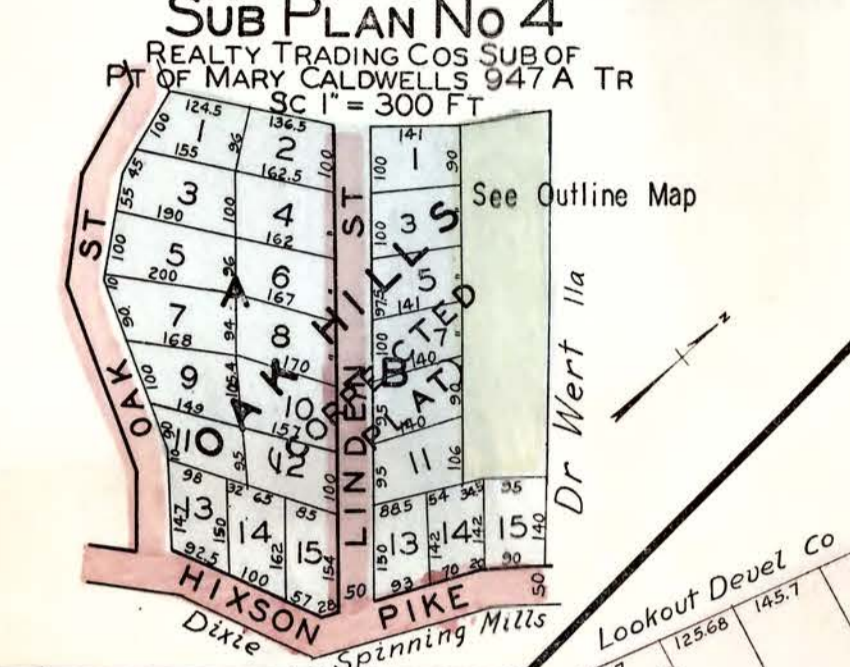
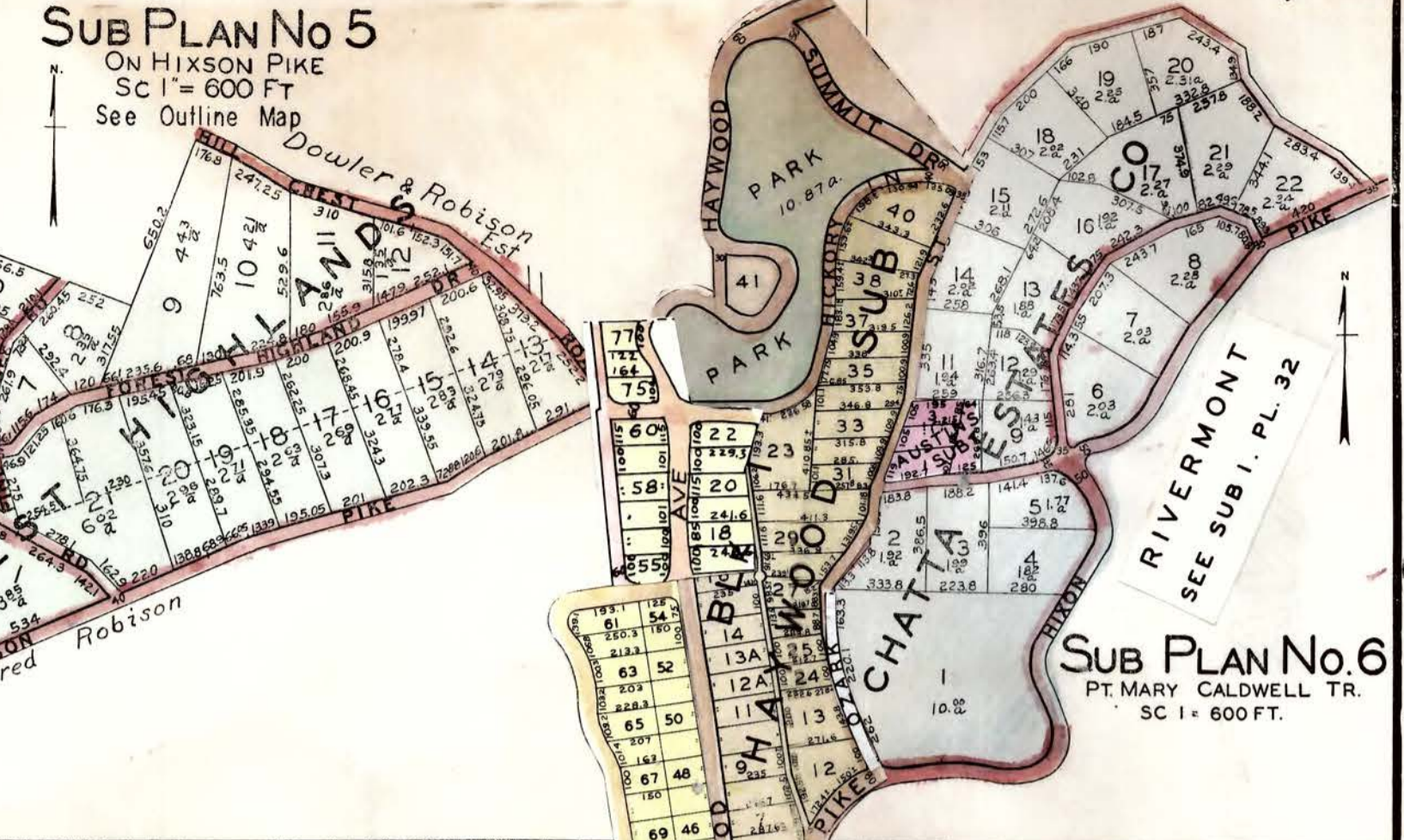
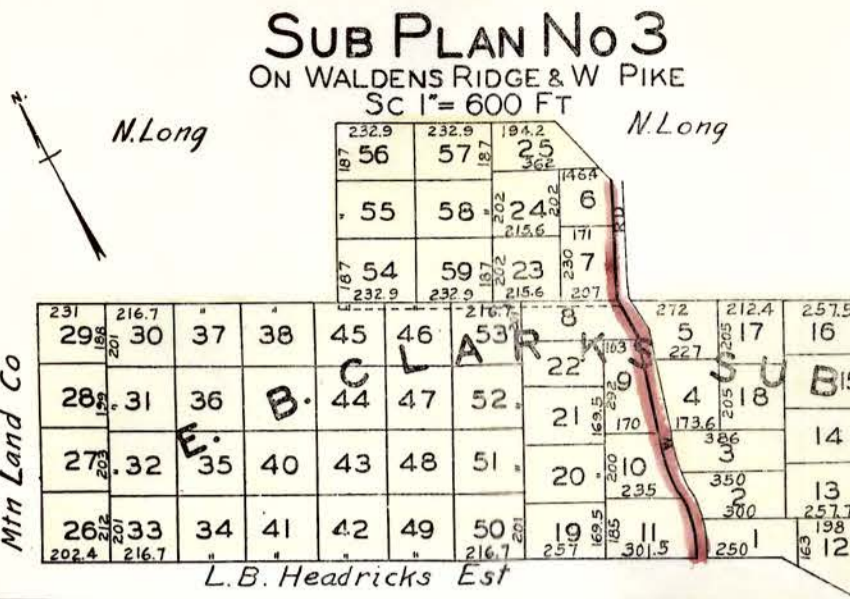
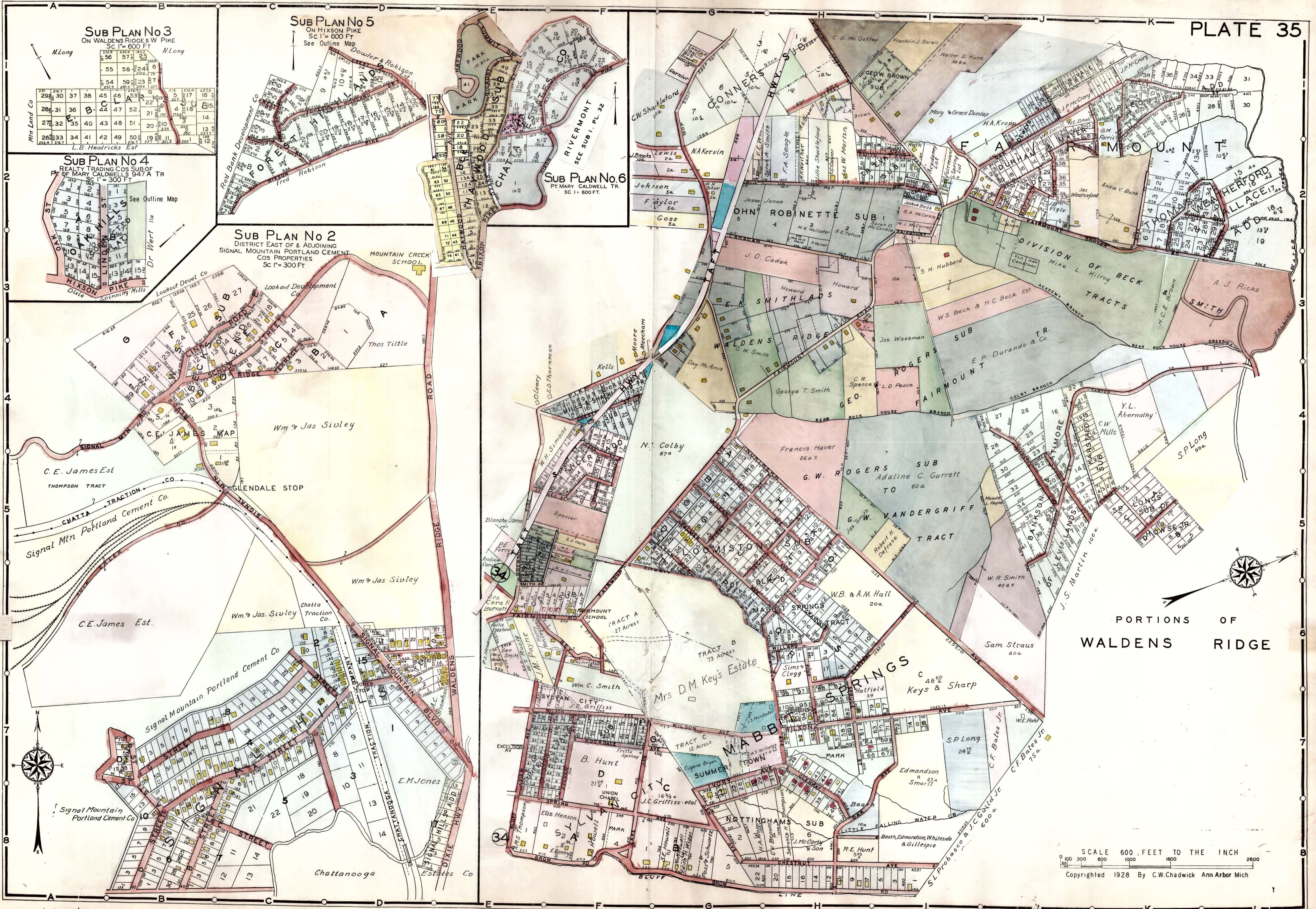


Scale 200 Ft To The Inch



SCALE 500 FEET TO THE INCH
Copyrighted 1928 By C.W.Chadwick Ann Arbor Mich.

34



PORTIONS OF WALDENS RIDGE

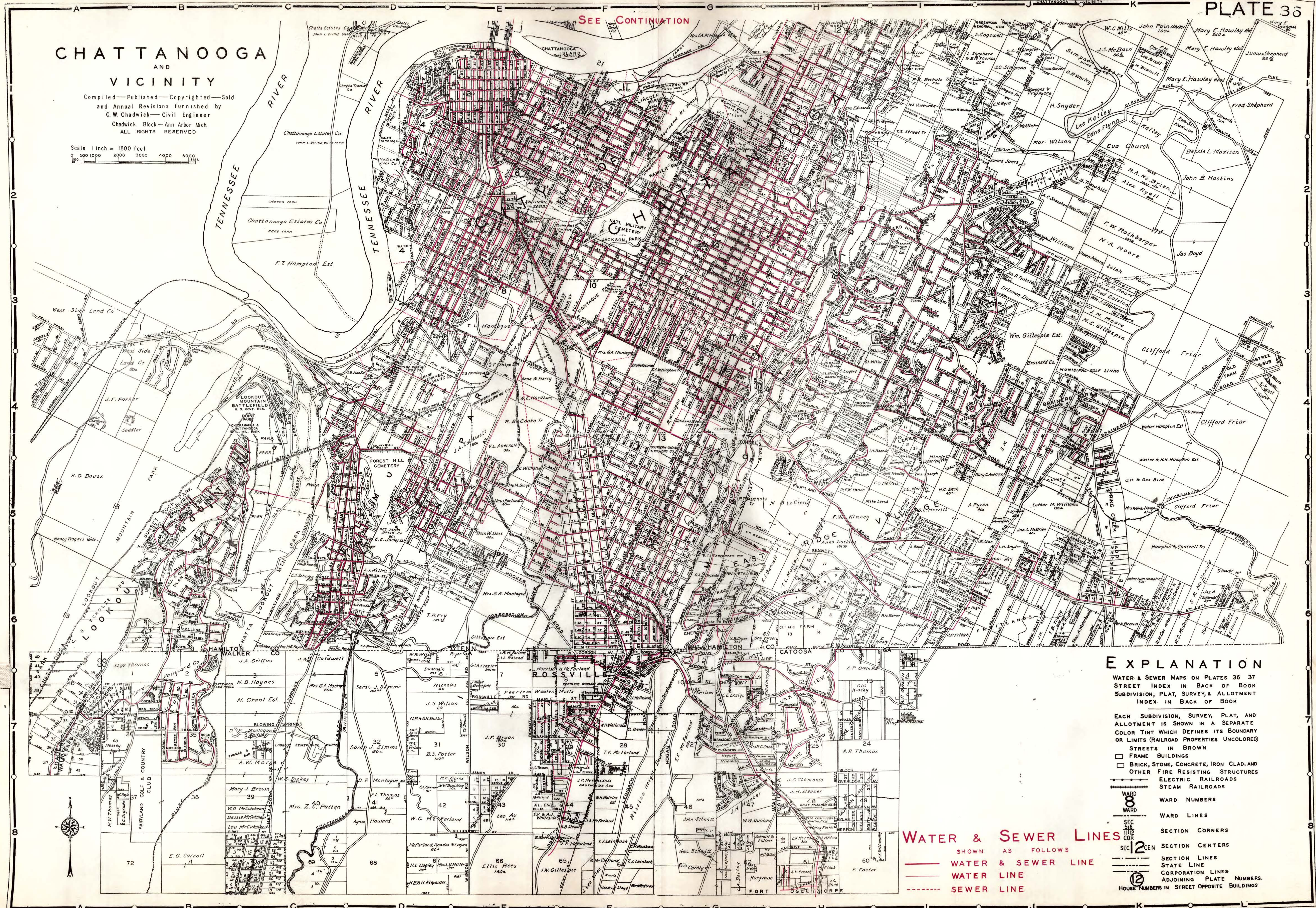
SCALE 600 FEET TO THE INCH
Copyrighted 1928 By C.W. Chadwick Ann Arbor Mich

CHATTANOOGA AND VICINITY

Compiled—Published—Copyrighted—Sold
and Annual Revisions furnished by
C. W. Chadwick—Civil Engineer
Chadwick Block—Ann Arbor Mich.
ALL RIGHTS RESERVED

Scale 1 inch = 1800 feet
0 500 1000 2000 3000 4000 5000

SEE CONTINUATION



EXPLANATION

WATER & SEWER MAPS ON PLATES 36 37
STREET INDEX IN BACK OF BOOK
SUBDIVISION, PLAT, SURVEY, & ALLOTMENT
INDEX IN BACK OF BOOK

EACH SUBDIVISION, SURVEY, PLAT, AND
ALLOTMENT IS SHOWN IN A SEPARATE
COLOR TINT WHICH DEFINES ITS BOUNDARY
OR LIMITS (RAILROAD PROPERTIES UNCOLORED)

- STREETS IN BROWN
- FRAME BUILDINGS
- BRICK, STONE, CONCRETE, IRON CLAD, AND
OTHER FIRE RESISTING STRUCTURES
- ELECTRIC RAILROADS
- STEAM RAILROADS
- WARD NUMBERS
- WARD LINES
- SECTION CORNERS
- SECTION CENTERS
- SECTION LINES
- STATE LINES
- CORPORATION LINES
- ADJOINING PLATE NUMBERS.
- HOUSE NUMBERS IN STREET OPPOSITE BUILDINGS

WATER & SEWER LINES

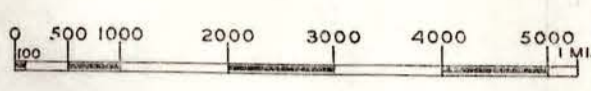
- SHOWN AS FOLLOWS
- WATER & SEWER LINE
 - WATER LINE
 - - - SEWER LINE

36

CHATTANOOGA

AND VICINITY

Compiled Published Copyrighted Sold
and Annual Revisions furnished by
C. W. Chadwick Civil Engineer
Chadwick Block Ann Arbor, Mich
ALL RIGHTS RESERVED



WATER & SEWER LINES
SHOWN AS FOLLOWS
— WATER & SEWER LINE
— WATER LINE
- - - SEWER LINE

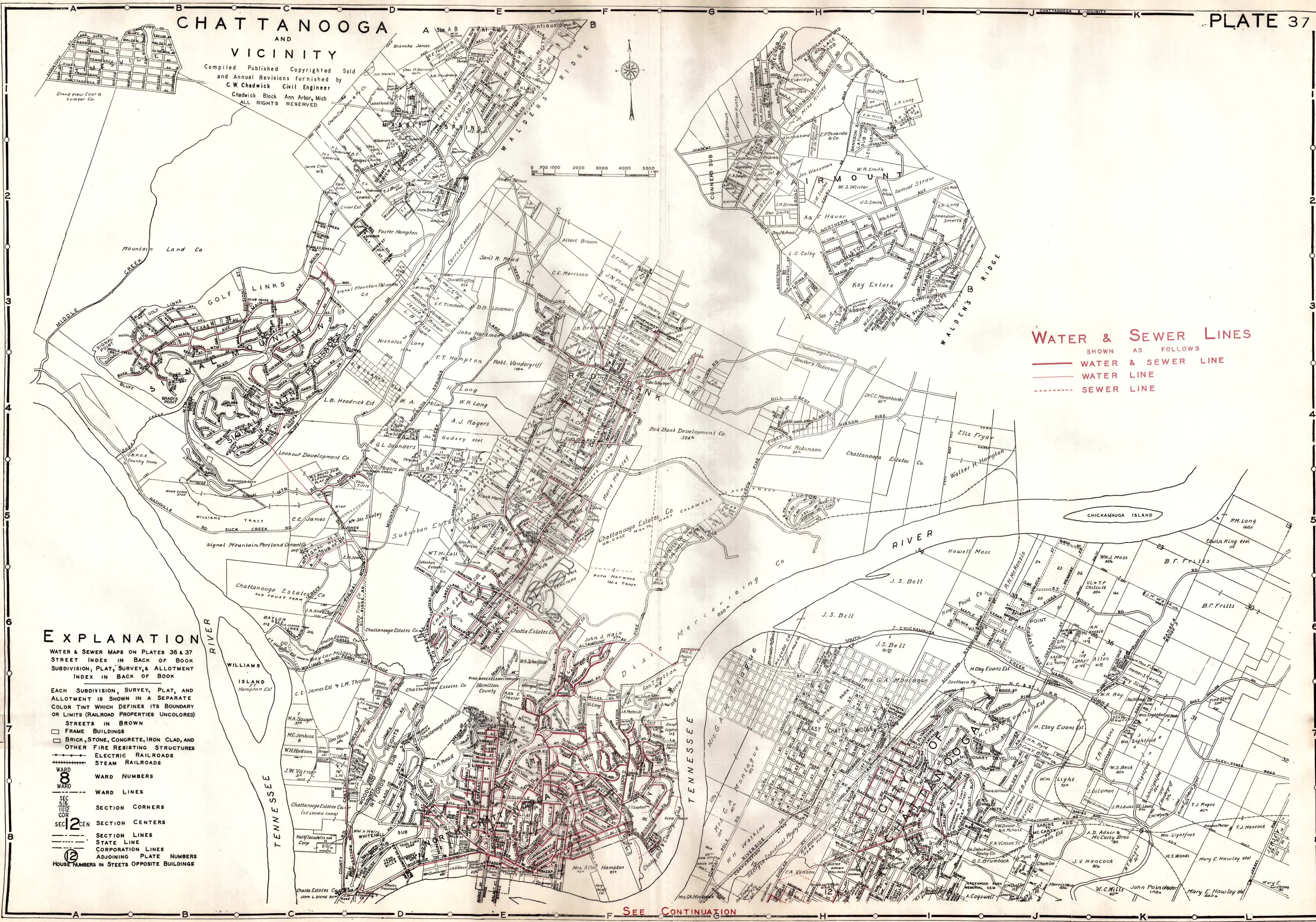
EXPLANATION

WATER & SEWER MAPS ON PLATES 36 & 37
STREET INDEX IN BACK OF BOOK
SUBDIVISION, PLAT, SURVEY, & ALLOTMENT
INDEX IN BACK OF BOOK

EACH SUBDIVISION, SURVEY, PLAT, AND
ALLOTMENT IS SHOWN IN A SEPARATE
COLOR TINT WHICH DEFINES ITS BOUNDARY
OR LIMITS (RAILROAD PROPERTIES UNCOLORED)

- STREETS IN BROWN
- FRAME BUILDINGS
- BRICK, STONE, CONCRETE, IRON CLAD, AND
OTHER FIRE RESISTING STRUCTURES
- ELECTRIC RAILROADS
- STEAM RAILROADS
- 8 WARD NUMBERS
- WARD LINES
- SEC 5 1/2 COR SECTION CORNERS
- SEC 12 COR SECTION CENTERS
- SECTION LINES
- STATE LINE
- CORPORATION LINES
- 12 ADJOINING PLATE NUMBERS
- HOUSE NUMBERS IN STEETS OPPOSITE BUILDINGS

SEE CONTINUATION



SUB PLAN No 1
 PT. SE 1/4 OF NE 1/4 OF SEC. 19
 T 6 R 3 W. OCOEE DIST.
 SCALE 1" = 300 FT.

SUB PLAN No 2
 NEAR VALDEAU
 SCALE 1" = 300'

SUB PLAN No 3
 PT. OF SE 1/4 OF NE 1/4 OF SW 1/4 SEC. 31
 T 5 R 3. OCOEE DIST.
 SCALE 1" = 300'

SUB PLAN No 5
 SCALE 1" = 300'

SUB PLAN No 6
 PT. N 1/2 OF SE 1/4 SEC. 18 T 6 R 3 W
 SC 1" = 300 FT.

SUB PLAN No 9
 IN SE COR LOT 46 DIST 9
 WALKER CO. GA.
 SC 1" = 300'

SUB PLAN No 10
 IN LAND LOTS N 13, 23, 24
 CATOOSA CO. GA.
 SCALE 1" = 300 FT.

SUB PLAN No 7
 PT. SE 1/4 SEC. 31
 T 6 R 3 W.
 SCALE 1 1/2" = 300 FT.

SUB PLAN No 8
 SUB. OF PART OF THE
 H. H. HAMILTON TR.
 PROPERTY OF CHATTA. ESTATES CO.

SUB PLAN No 11
 See Left Edge of Page 33
 for Location

SUB PLAN No 14
 CRESCENT ROAD PROPERTY OF
 B. A. CRISMAN
 NEAR HIXON, TENN.

SUB PLAN No 25
 LOCATED NEAR CHICKAMAUGA LAKE
 HAMILTON CO, TENN.

SUB PLAN No 21
 RED BANK

SUB PLAN No 22
 ELIZABETH TERRACE & INCL. FRAZIERVILLE
 PT LOT 7 DIST 9 SEC 4 WALKER CO
 GEORGIA

SUB PLAN No 23
 PART OF THE NE 1/4
 SEC. 12 R 4 W.

SUB PLAN No 26
 IN N.W. 1/4 SEC. 15 & PT. S.W. 1/4 SEC. 10 T. 6 R. 3 W.
 SCALE: 600 FT. = 1 INCH

HICKORY VALLEY

F. B. HOLT'S SUB

SUB PLAN No 4.
 PART OF
 CHATTANOOGA ESTATES CO.
 PROPERTY

SEE PLATE B FOR LOCATION

SUB PLAN No 17
 PART OF COKER TRACT
 FOR LOCATION
 SEE INDEX B

SUB PLAN No 15
 NW 1/4 Sec. 1 T 2 R 4
 SCALE 1" = 300 FT

SUB PLAN No 19
 PT. NW 1/2 SEC. 12 T 7 R 5 IN LOOKOUT VALLEY HAMILTON CO.
 SCALE 1" = 600 FT.

SEE PLATE 27 FOR CONTINUATION

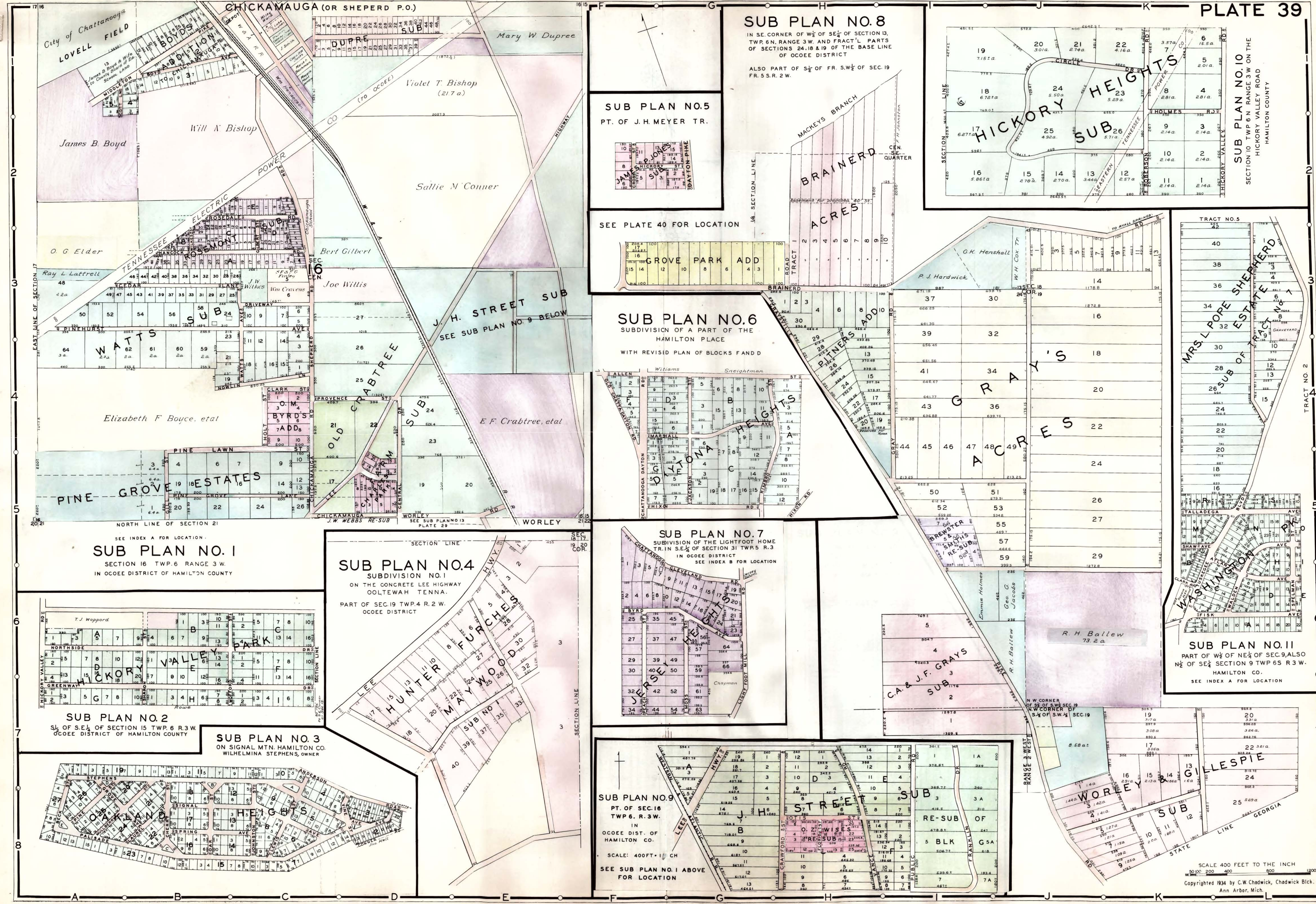
SUB PLAN No 18
 PT LOTS 46 & 47 SEC 4 DIST 9
 SCALE 1" = 300 FT

SUB PLAN No 20
 PT. NE 1/4 SEC. 31
 T 6 S. R 3 W.
 SC 1" = 300 FT

SUB PLAN No 24
 SEE PLATE B FOR LOCATION

SUB PLAN No 27
 SEE PLATE B FOR LOCATION

SUB PLAN No 28
 SEE PLATE B FOR LOCATION



SEE INDEX A FOR LOCATION.
SUB PLAN NO. 1
 SECTION 16 TWP. 6 RANGE 3 W.
 IN OCOEE DISTRICT OF HAMILTON COUNTY

SECTION LINE
SUB PLAN NO. 4
 SUBDIVISION NO. 1
 ON THE CONCRETE LEE HIGHWAY
 OOLTEWAH TENN.
 PART OF SEC. 19 TWP. 4 R. 2 W.
 OCOEE DISTRICT

SUB PLAN NO. 5
 PT. OF J. H. MEYER TR.

SEE PLATE 40 FOR LOCATION

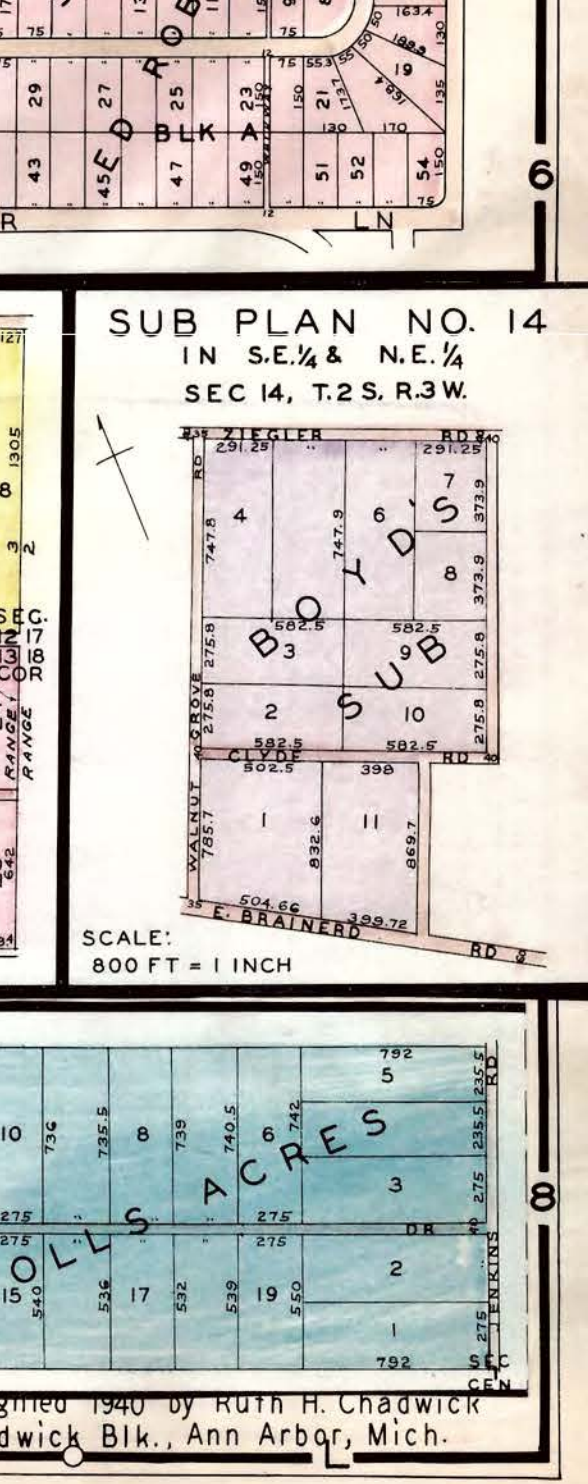
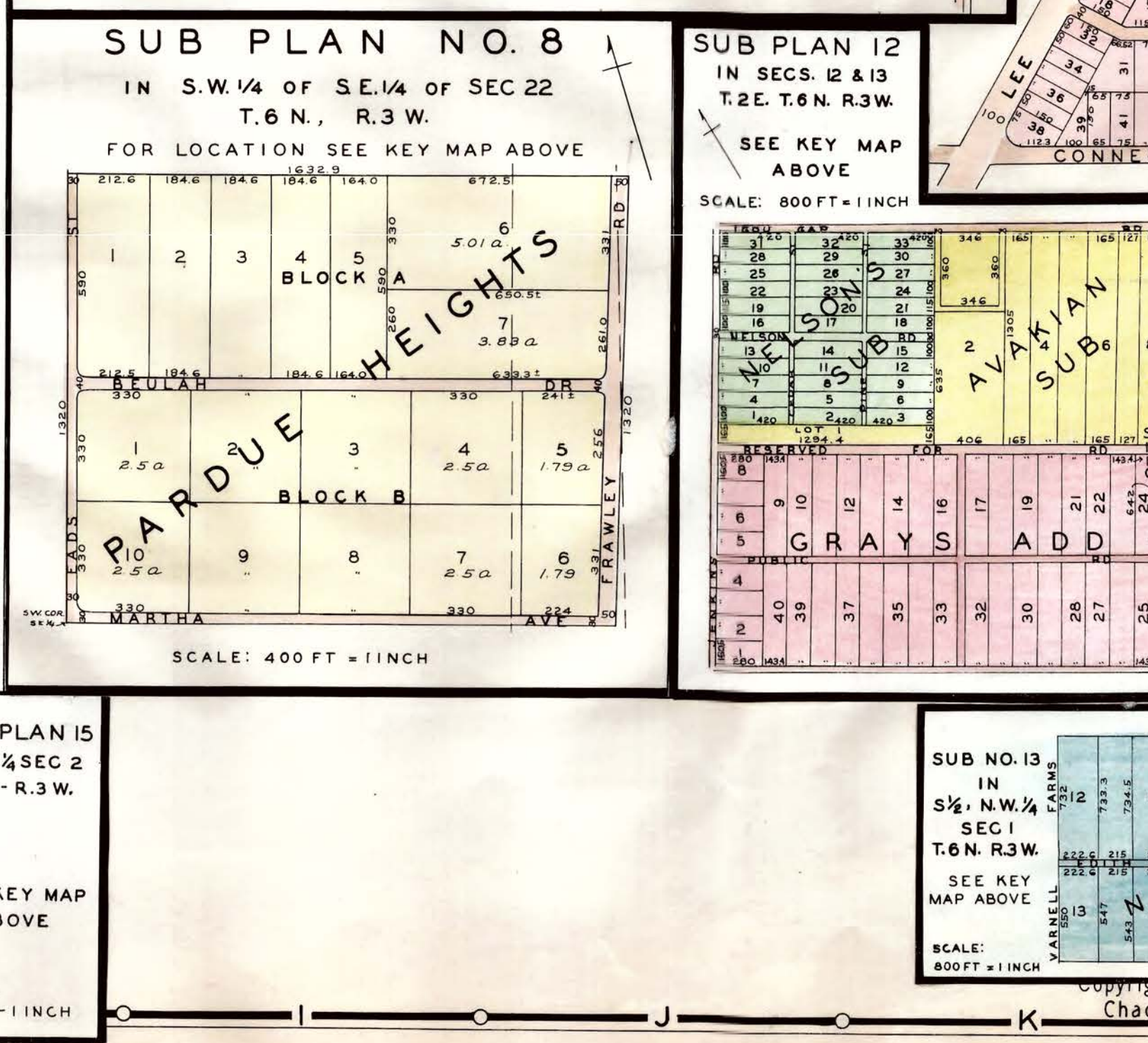
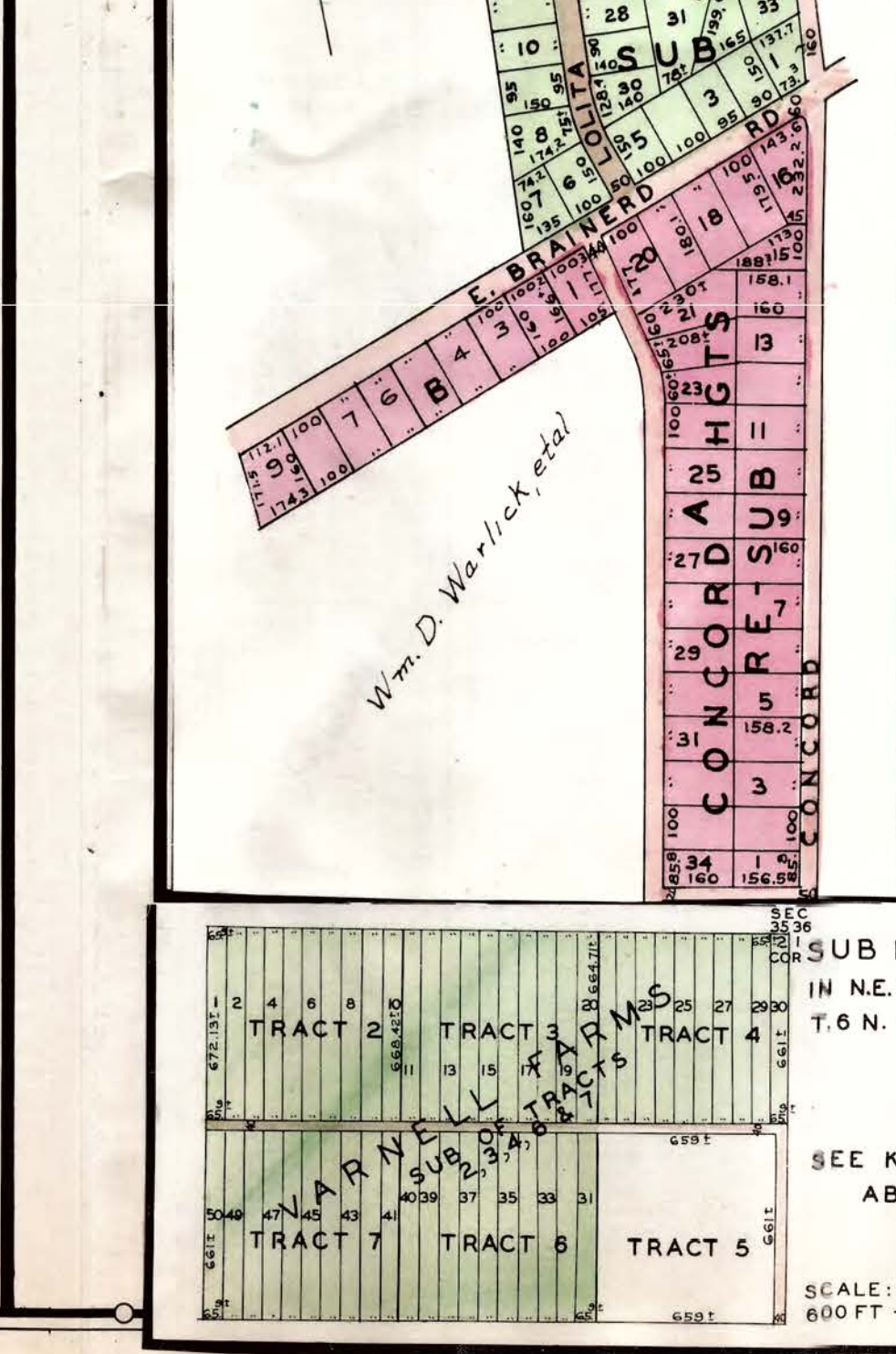
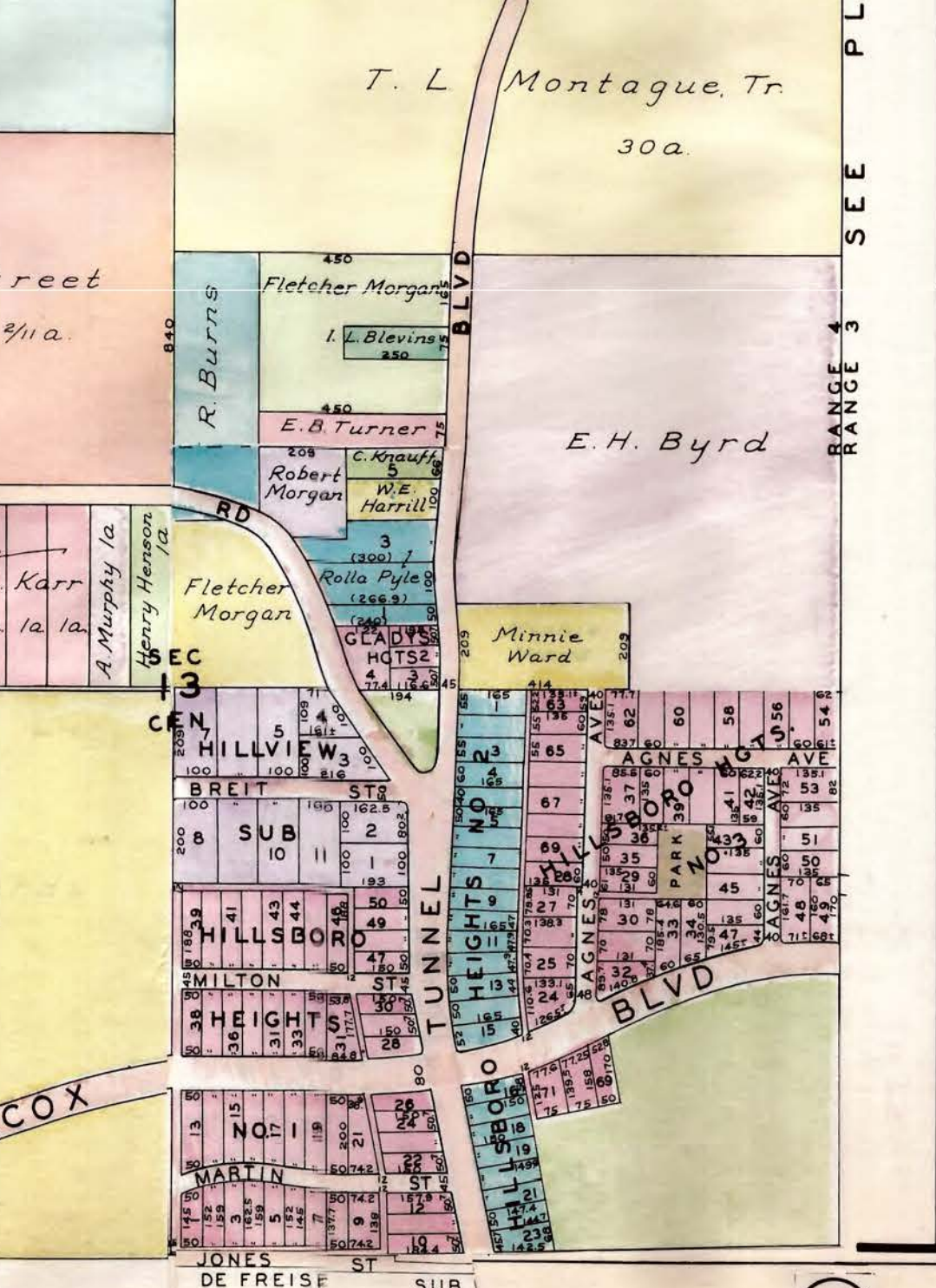
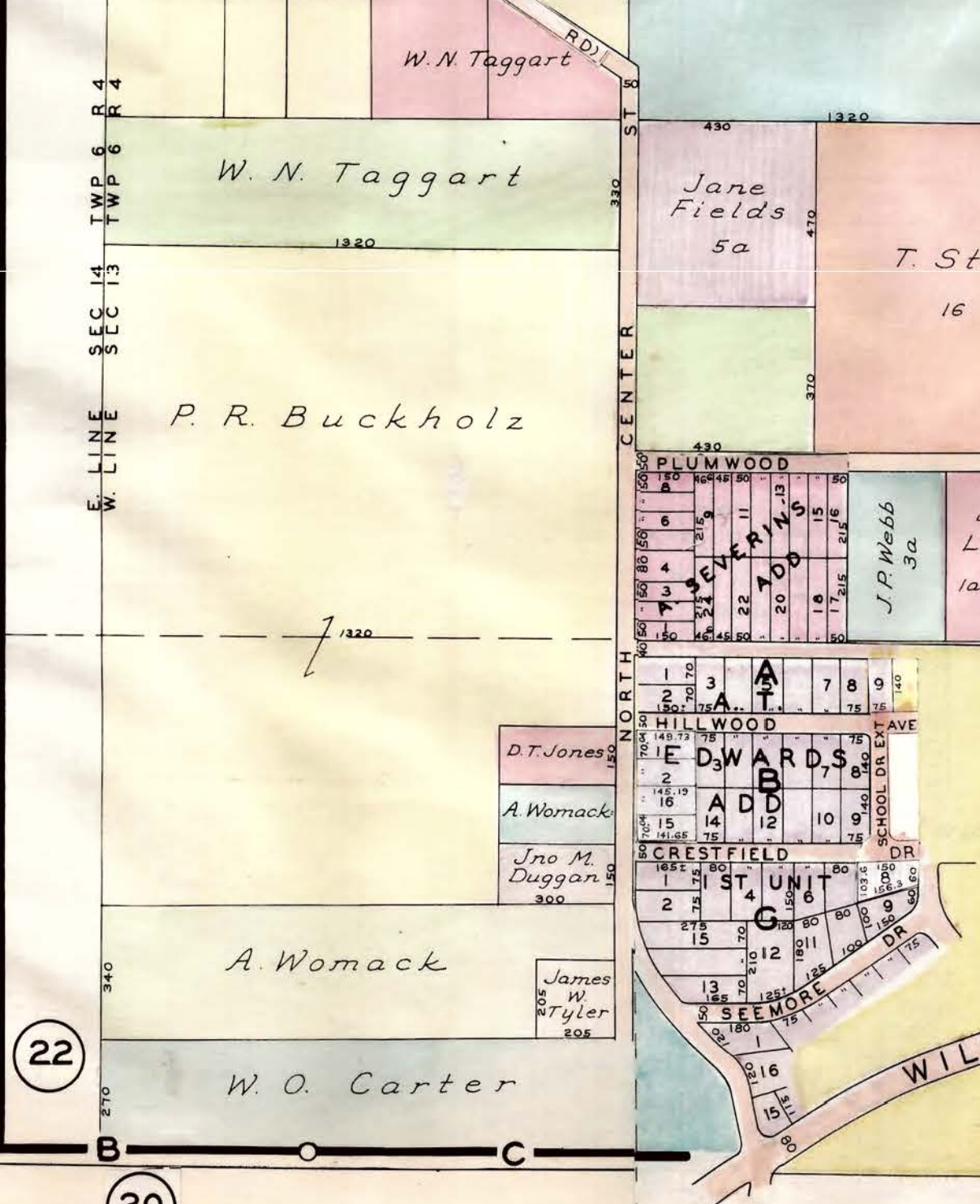
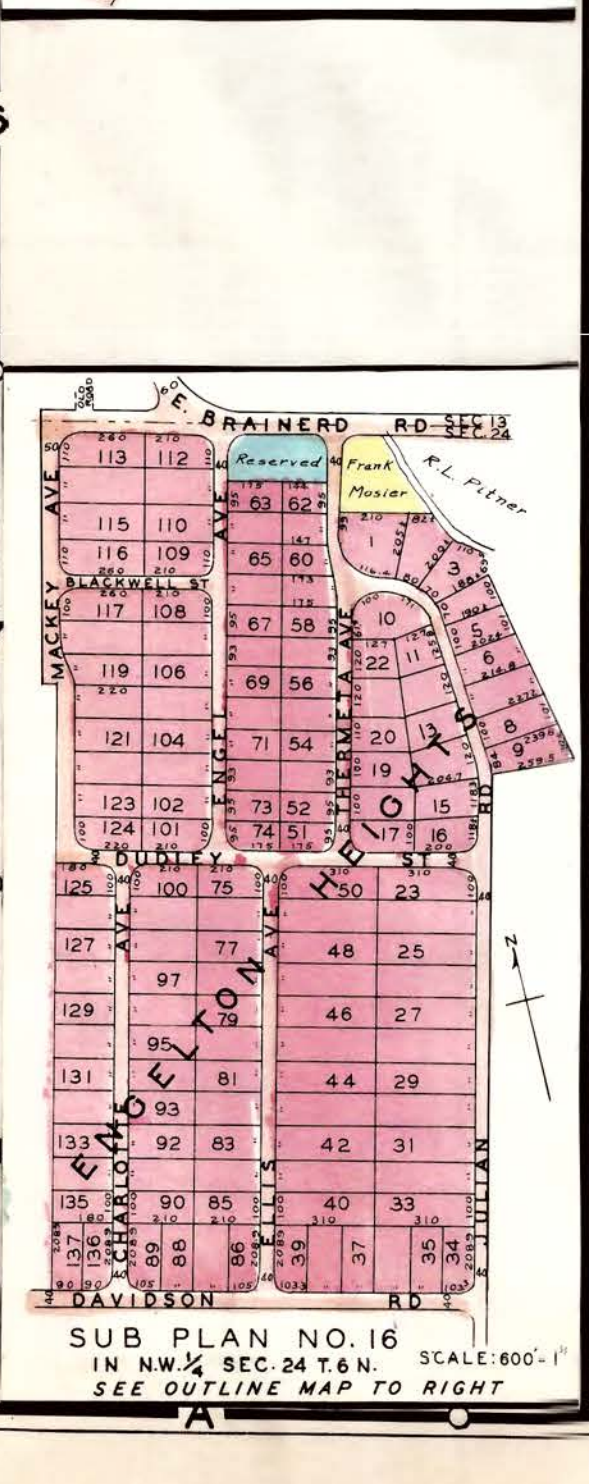
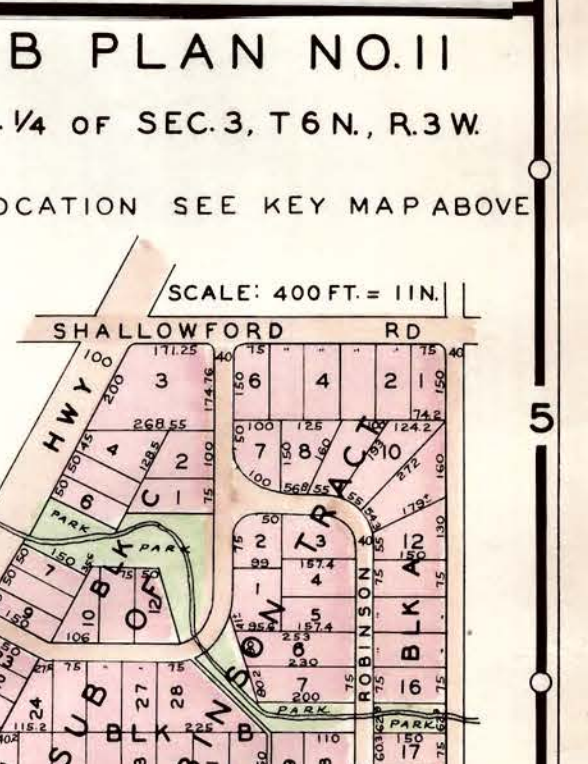
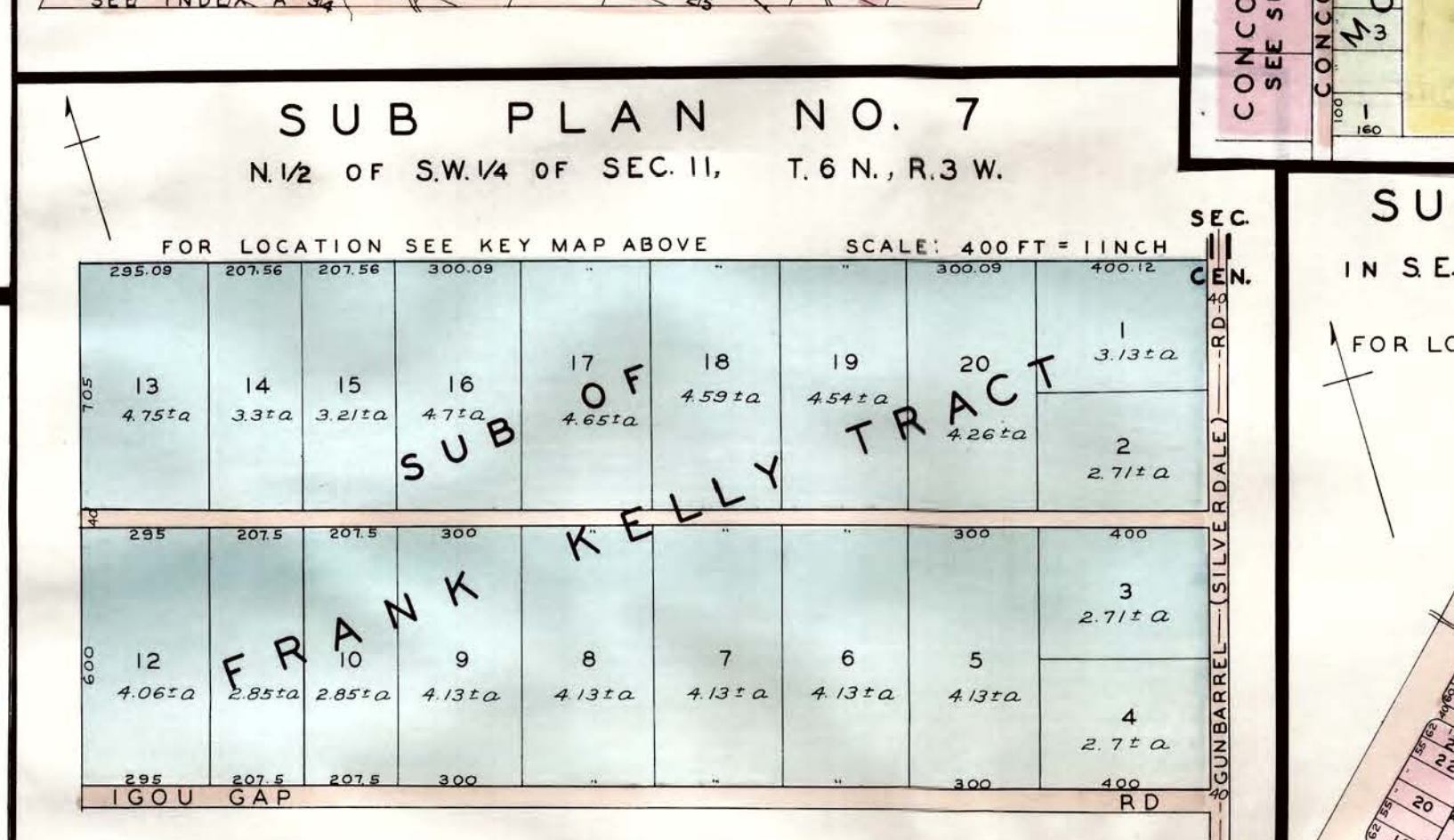
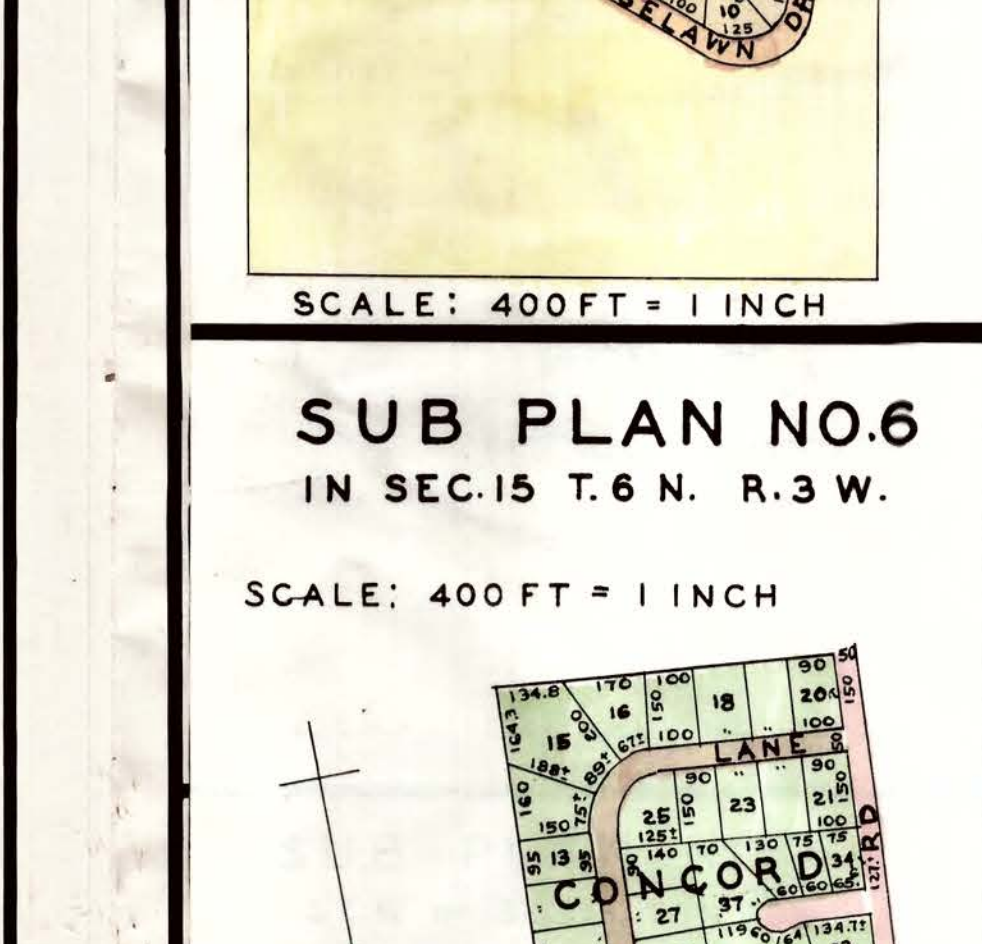
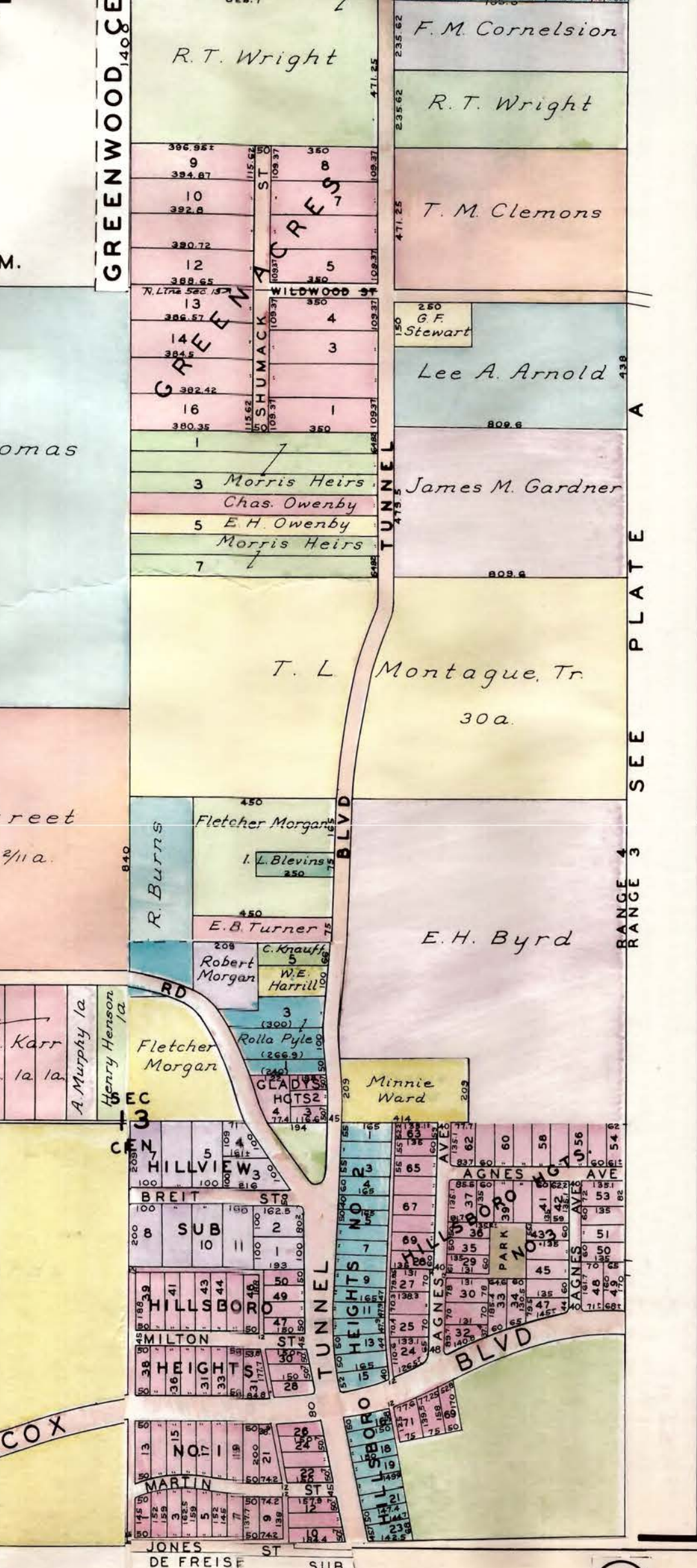
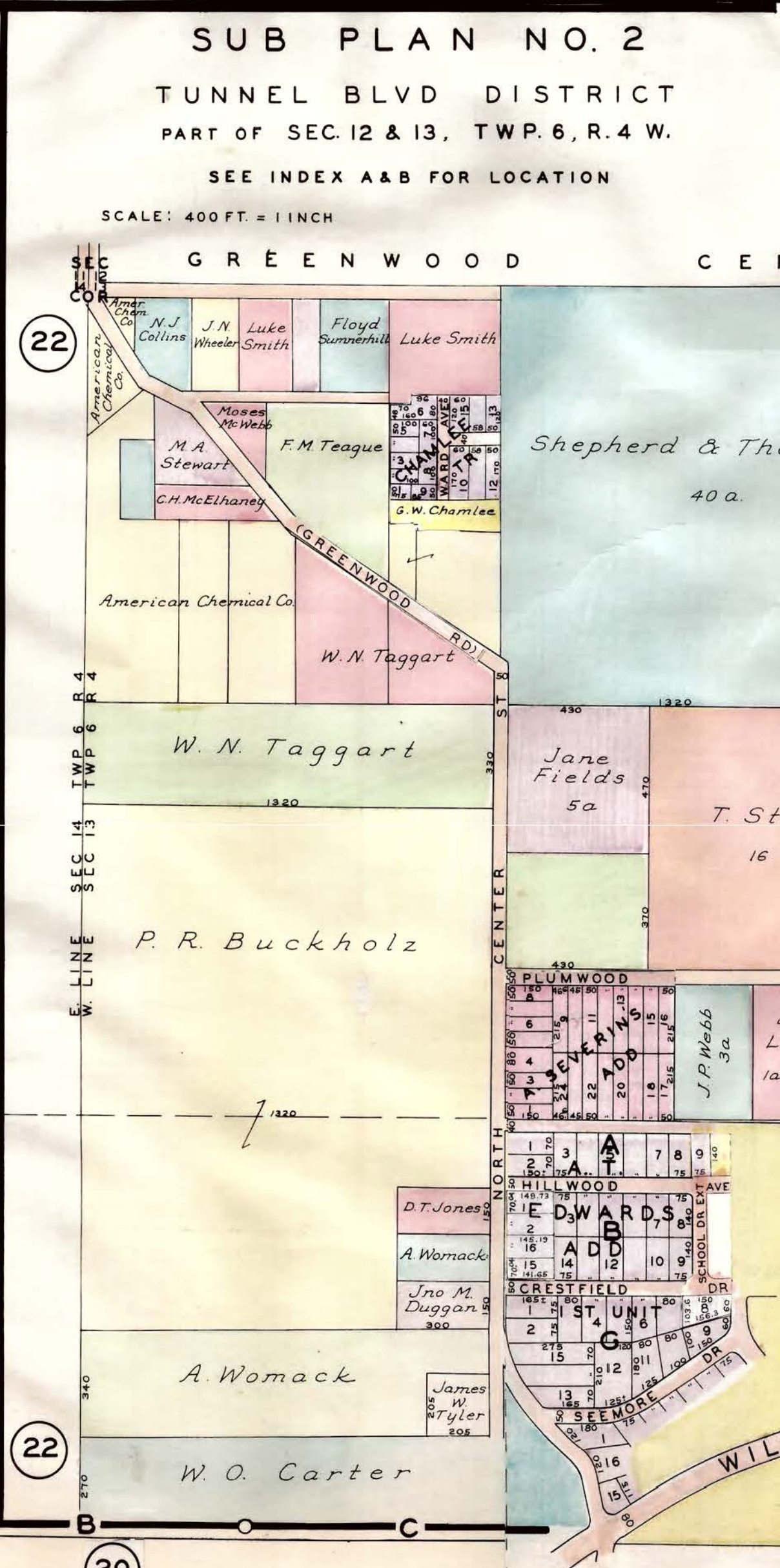
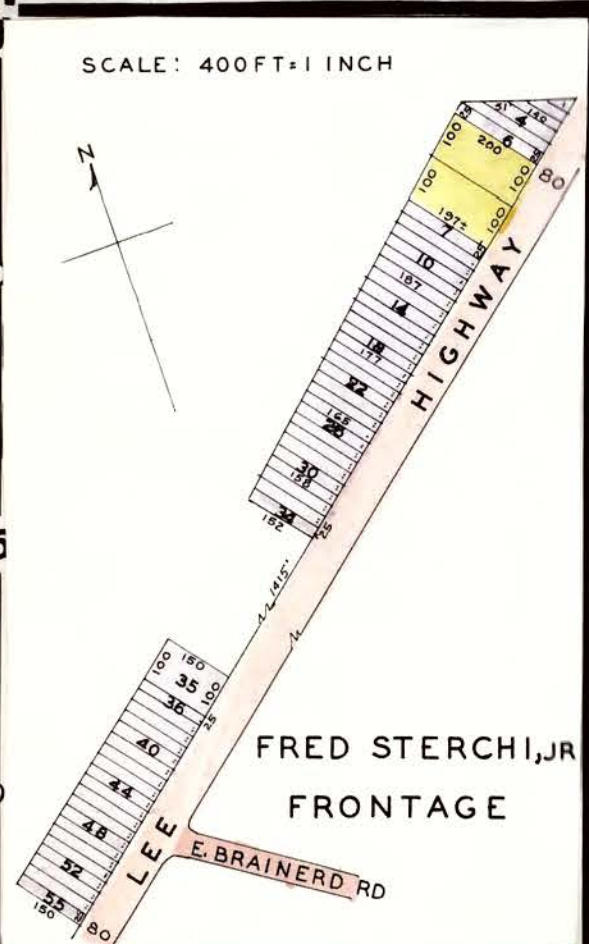
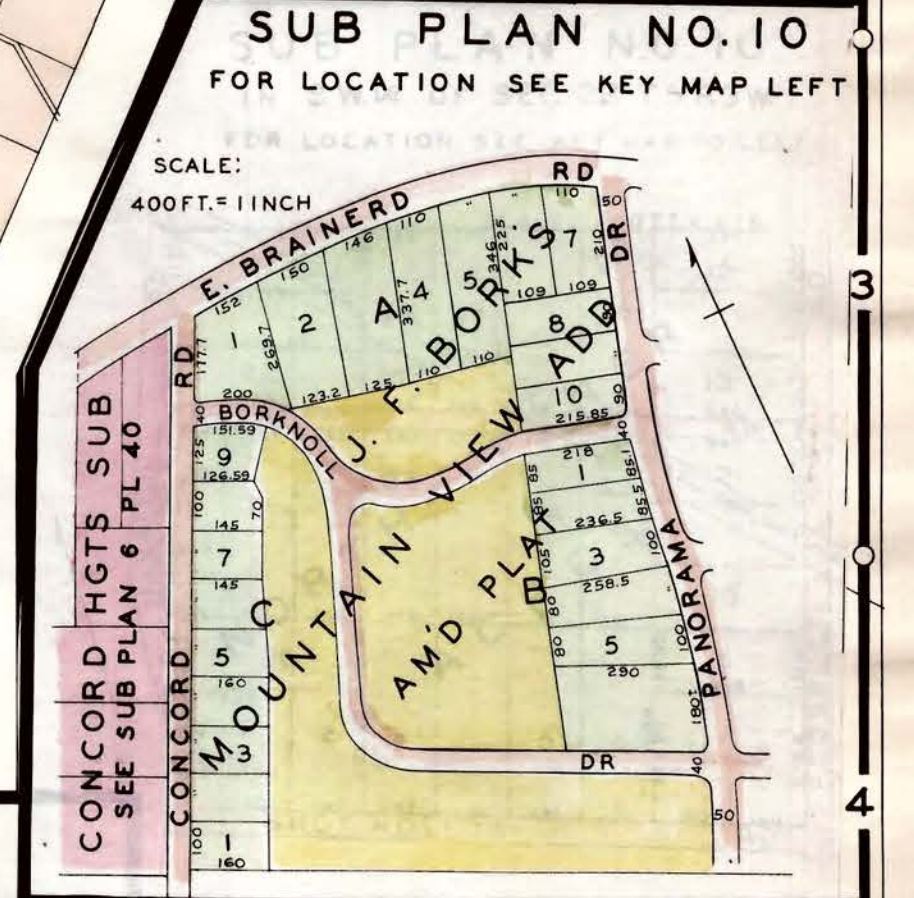
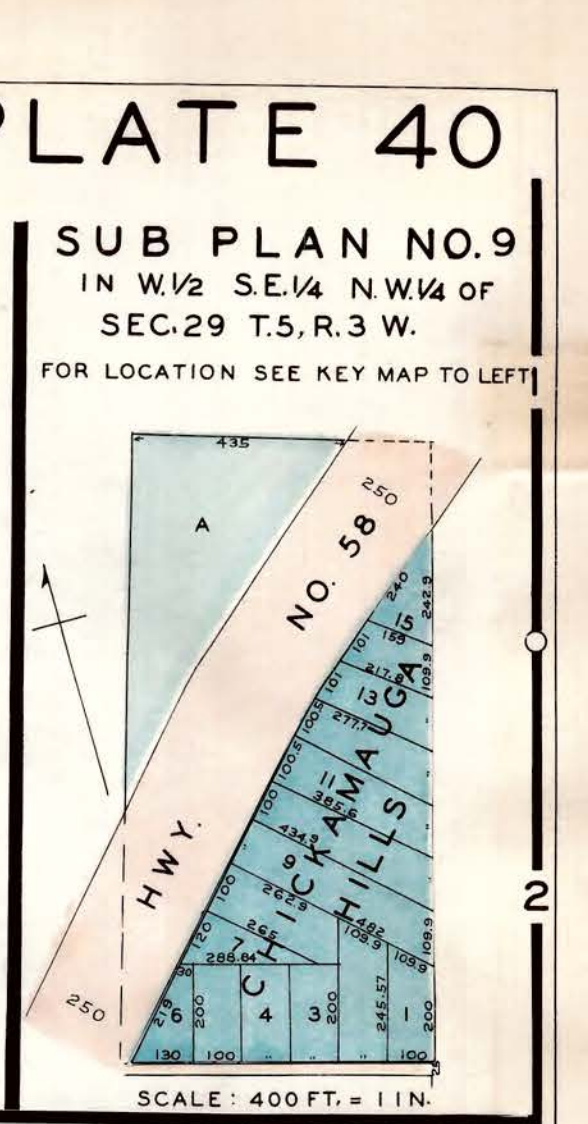
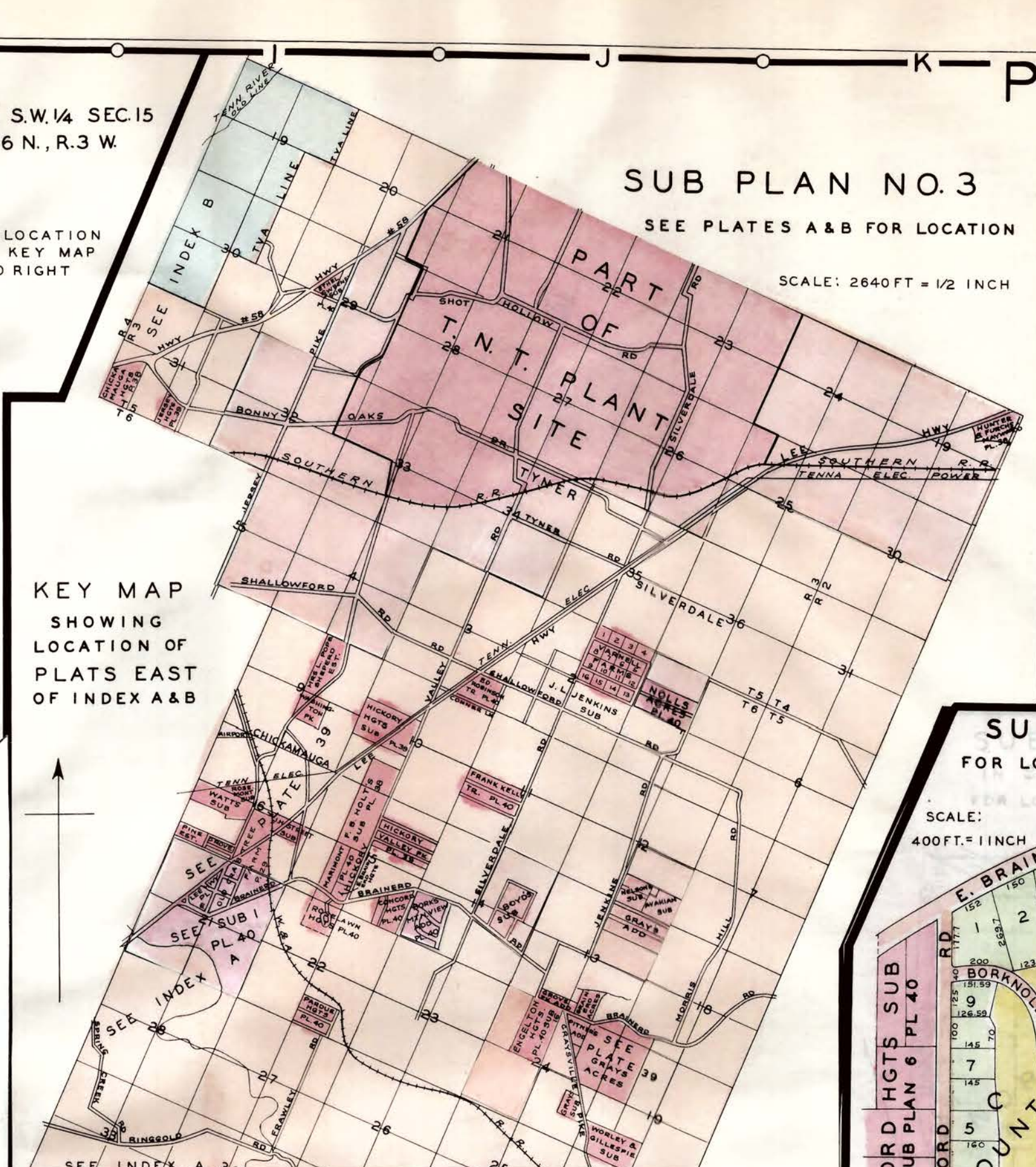
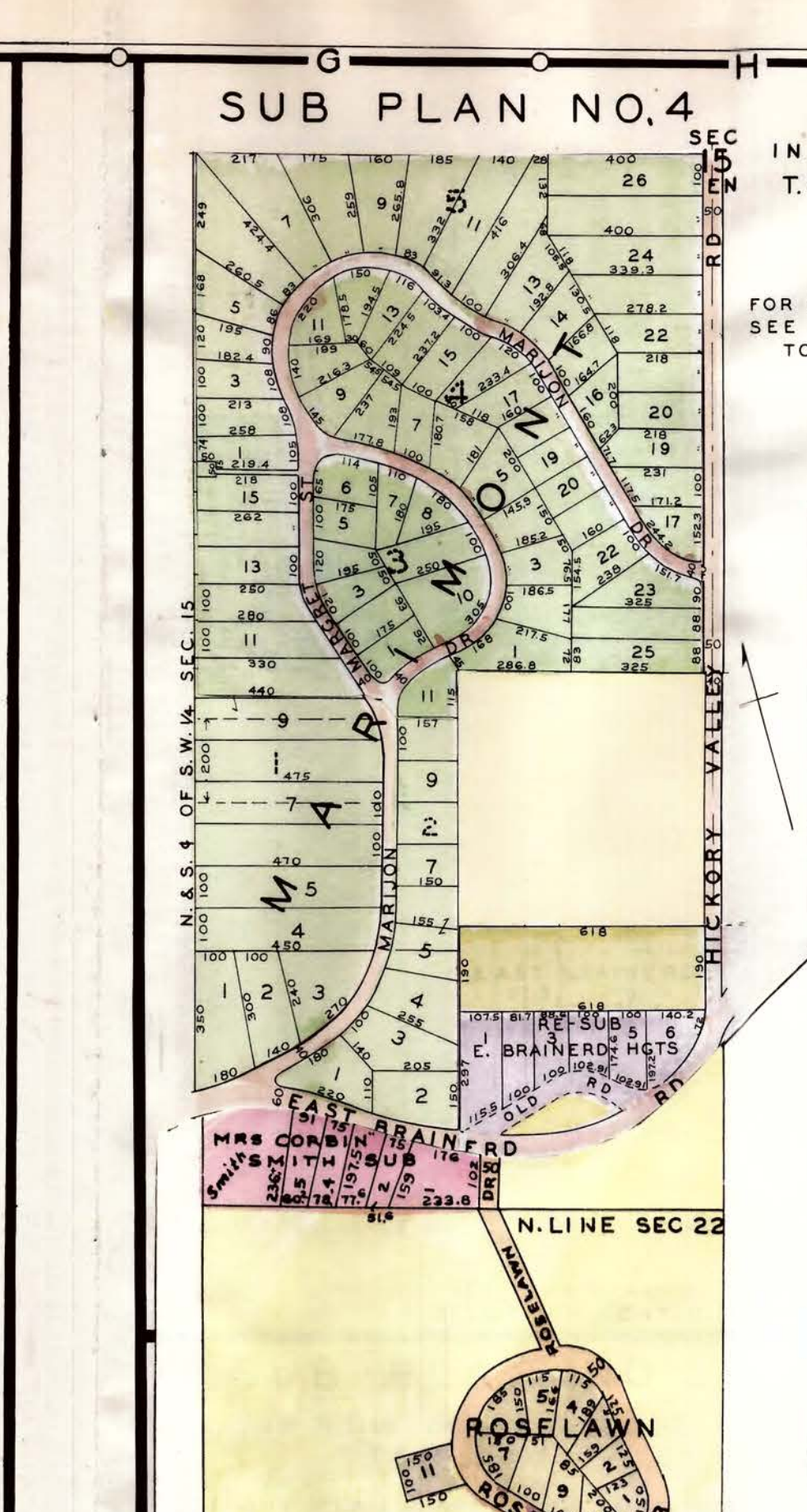
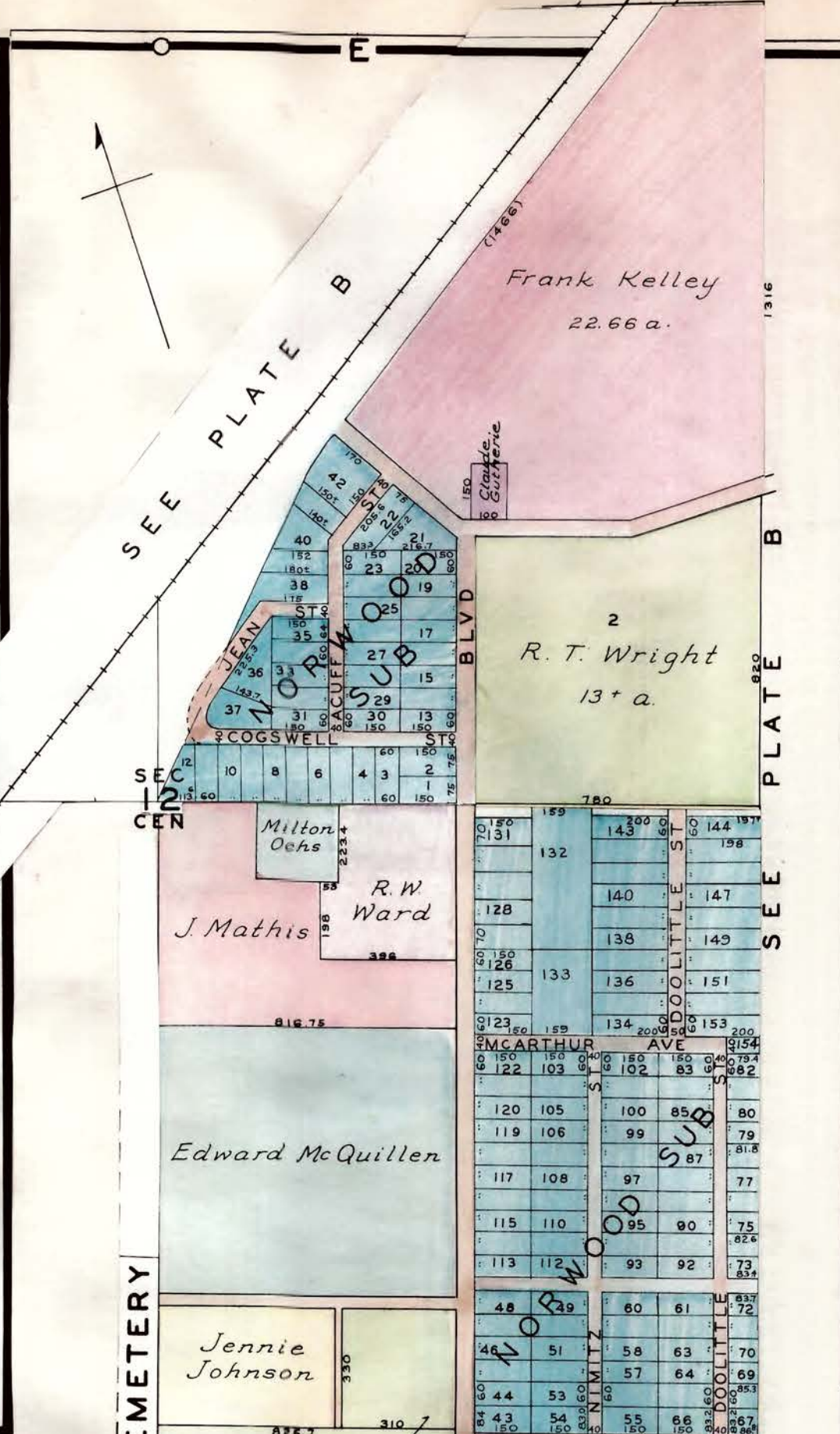
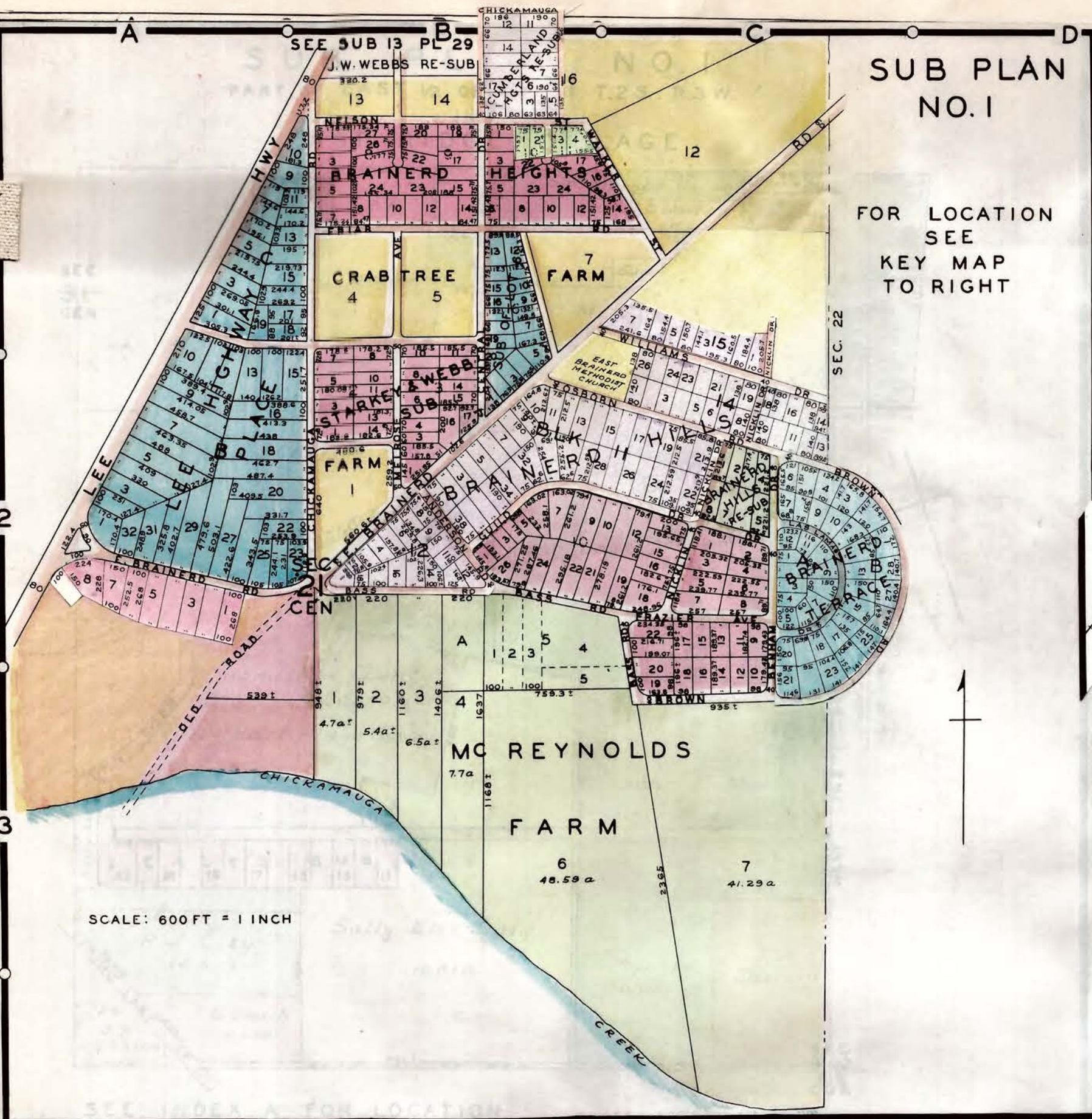
SUB PLAN NO. 6
 SUBDIVISION OF A PART OF THE
 HAMILTON PLACE
 WITH REVISED PLAN OF BLOCKS F AND D

SUB PLAN NO. 7
 SUBDIVISION OF THE LIGHTFOOT HOME
 TR. IN S.E. 1/4 OF SECTION 31 TWP. 5 R. 3
 IN OCOEE DISTRICT
 SEE INDEX B FOR LOCATION

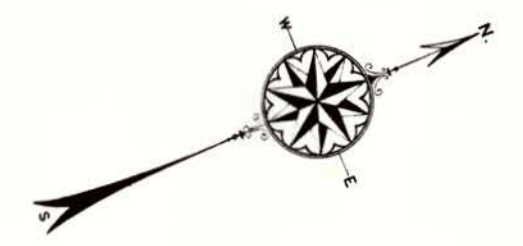
SUB PLAN NO. 8
 IN S.E. CORNER OF W. 1/2 OF S.E. 1/4 OF SECTION 13,
 TWP. 6 N. RANGE 3 W. AND FRACT'L PARTS
 OF SECTIONS 24, 18 & 19 OF THE BASE LINE
 OF OCOEE DISTRICT
 ALSO PART OF S. 1/2 OF FR. S.W. 1/4 OF SEC. 19
 FR. 5 S. R. 2 W.

SUB PLAN NO. 11
 PART OF W. 1/2 OF NE 1/4 OF SEC. 9, ALSO
 N. 1/2 OF S.E. 1/4 SECTION 9 TWP. 6 S. R. 3 W.
 HAMILTON CO.
 SEE INDEX A FOR LOCATION

SUB PLAN NO. 9
 PT. OF SEC. 16
 TWP. 6 R. 3 W.
 IN
 OCOEE DIST. OF
 HAMILTON CO.
 SCALE: 400 FT. = 1 CH
 SEE SUB PLAN NO. 1 ABOVE
 FOR LOCATION



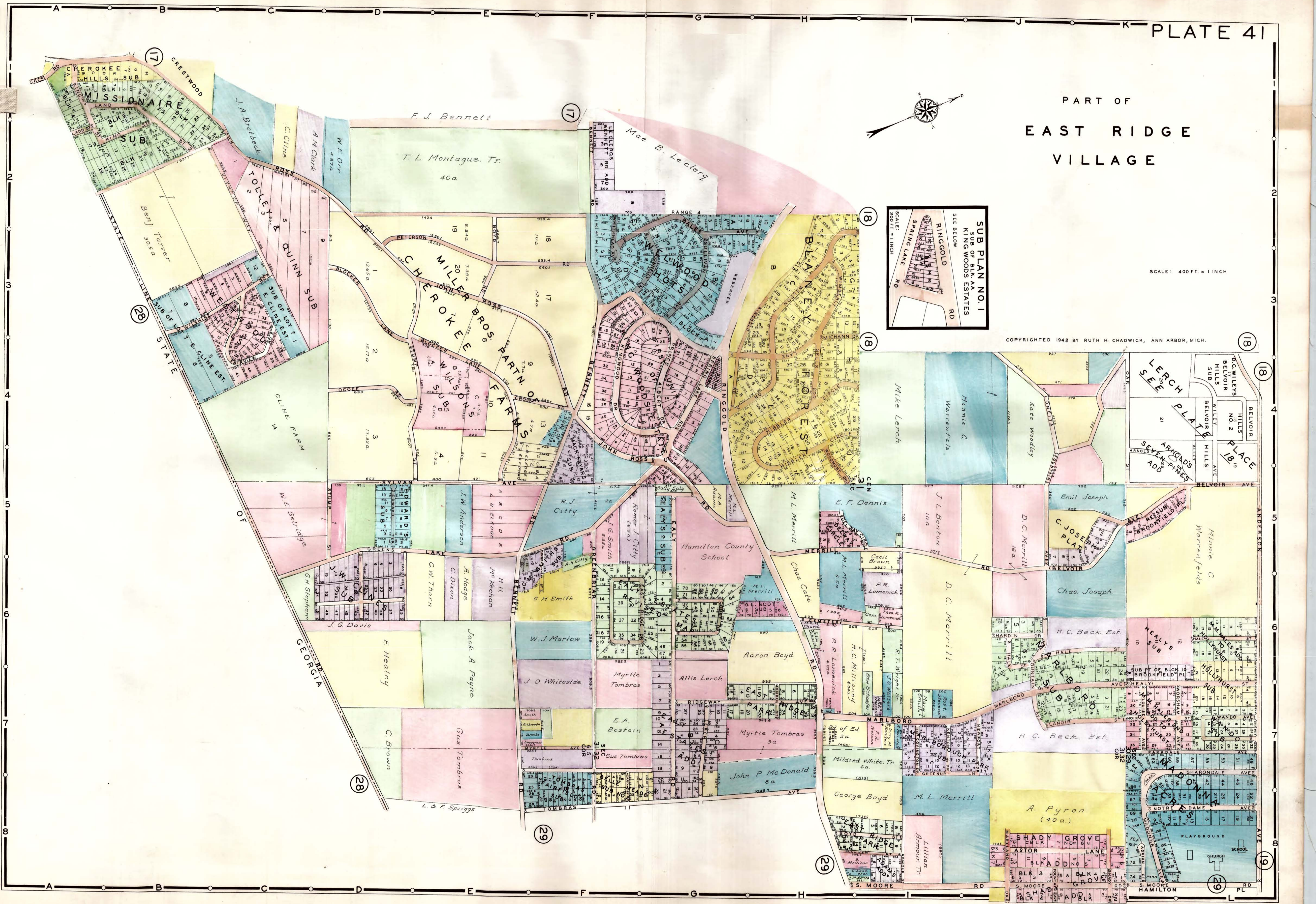
PART OF
EAST RIDGE
VILLAGE



SUB PLAN NO. 1
SUB OF BLK. AA
KING WOODS ESTATES
SEE BELOW
RINGGOLD RD
SPRING LAKE RD
SCALE: 200 FT. = 1 INCH

SCALE: 400 FT. = 1 INCH

COPYRIGHTED 1942 BY RUTH H. CHADWICK, ANN ARBOR, MICH.



RED BANK AND DAYTON PIKE DISTRICT

SEE PLATE 33 FOR CONTINUATION

SCALE: 400 FEET = 1 INCH

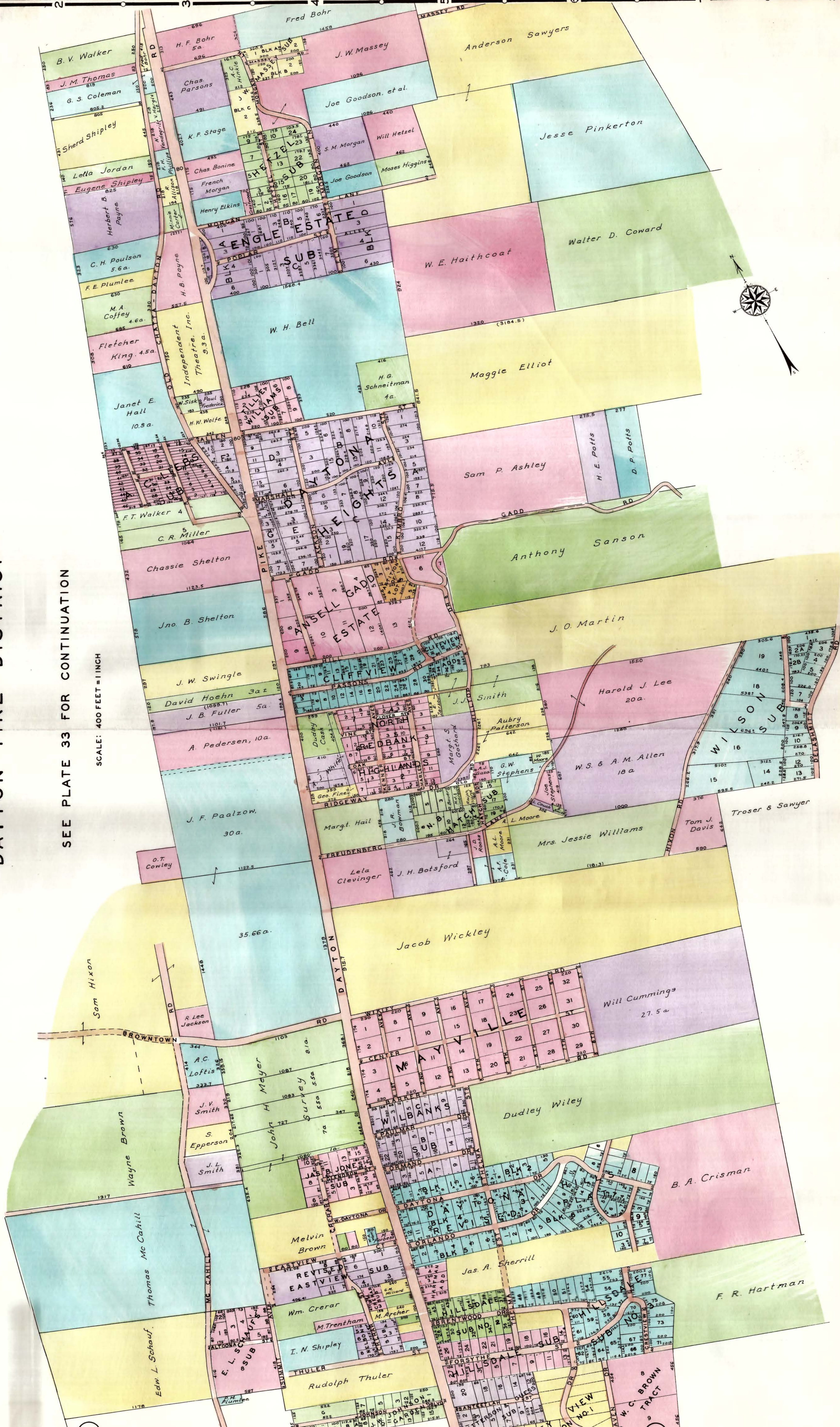


PLATE 33 JOINS HERE

33

33

Street Index listing streets from A to Z, including street names and page numbers. The index is organized in columns and includes a 'TO LOC.' section at the top left.

Street Index listing streets from A to Z, including street names and page numbers. This section continues the alphabetical listing from the previous page.

Compiled, Published and Copyrighted 1928, and Revised to Jan. 1, 1929 by C. W. Chadwick, Chadwick Block, Ann Arbo, Mich.

STREET INDEX

ALLOTMENT AND SUBDIVISION INDEX

Compiled, Published and Copyrighted 1928, and Revised to Jan. 1, 1929 by C. W. Chadwick, Chadwick Block, Ann Arbor, Mich.

TO LOCATE ANY ALLOTMENT OR SUBDIVISION... 1. Turn to Plate 20. 2. Find the exact location by noting the point where a line in the border intersects a line drawn between the two Es in the

Main index table with columns for Allotment, Loc. Page, and various alphanumeric codes. Includes sub-sections A through Z and a final section for Young Sub.