

PLAT BOOK

OF THE

CITY OF

MEMPHIS

TENNESSEE.

AND

VICINITY

FROM OFFICIAL RECORDS, PRIVATE PLANS AND ACTUAL SURVEYS.

Compiled under the direction of and

PUBLISHED BY

G. M. HOPKINS & CO.

CIVIL ENGINEERS.

136-138 So. Fourth St.

PHILADELPHIA.

1914

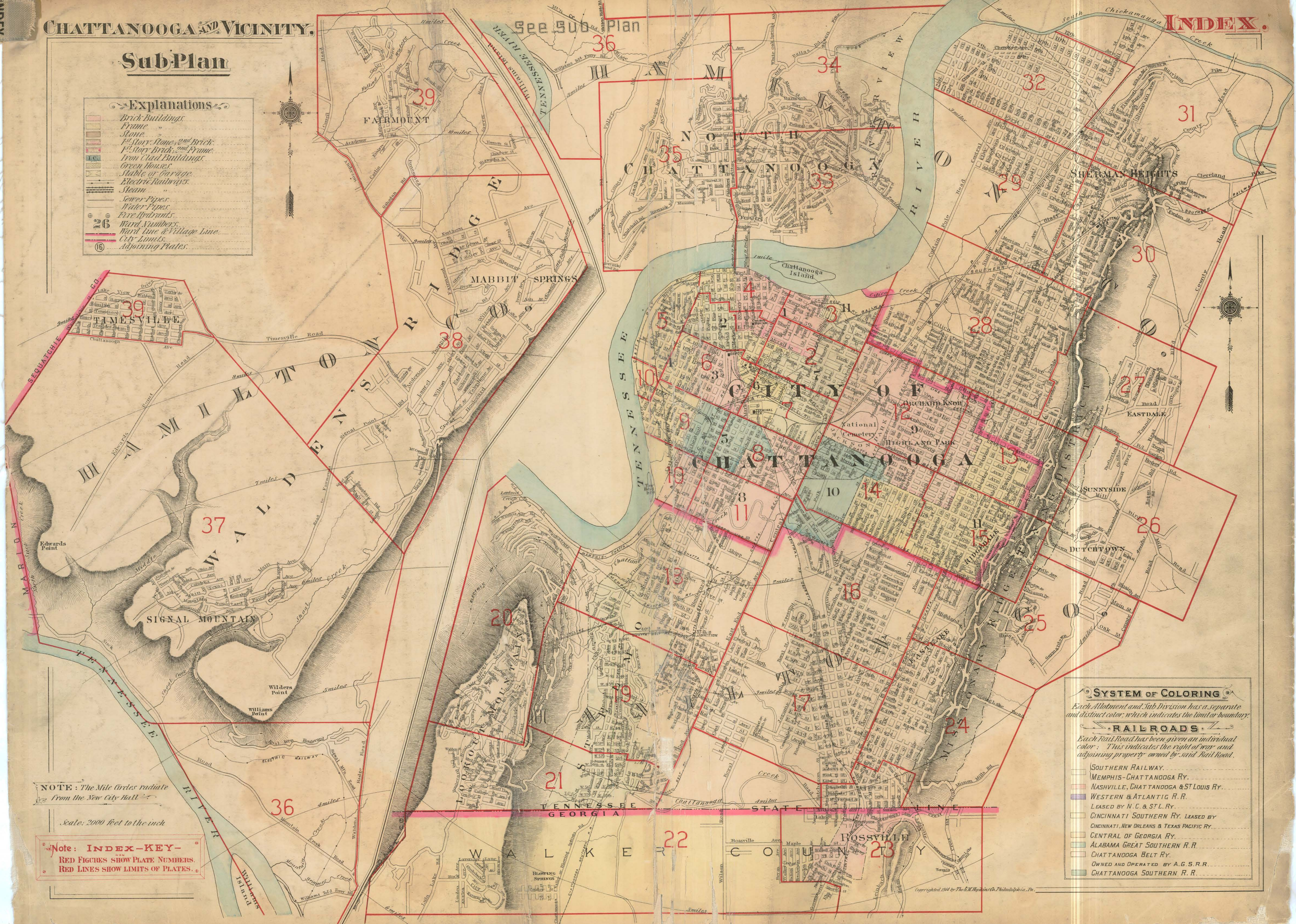
Copyrighted 1914, by The G. M. Hopkins Co. Philada. Pa.

ALL RIGHTS RESERVED.

Sub-Plan

Explanations

- Brick Buildings
- Frame
- Stone
- 1st Story Brick, 2nd Frame
- Iron Clad Buildings
- Green Houses
- Stable or Garage
- Electric Roadways
- Steam
- Sewer Pipes
- Water Pipes
- Fire Hydrants
- 26 Ward Numbers
- Ward line & Village Line
- City Limits
- Adjoining Plates



NOTE: The Mile Circles radiate from the New City Hall

Scale: 2000 feet to the inch

Note: INDEX-KEY-
RED FIGURES SHOW PLATE NUMBERS.
RED LINES SHOW LIMITS OF PLATES.

SYSTEM OF COLORING

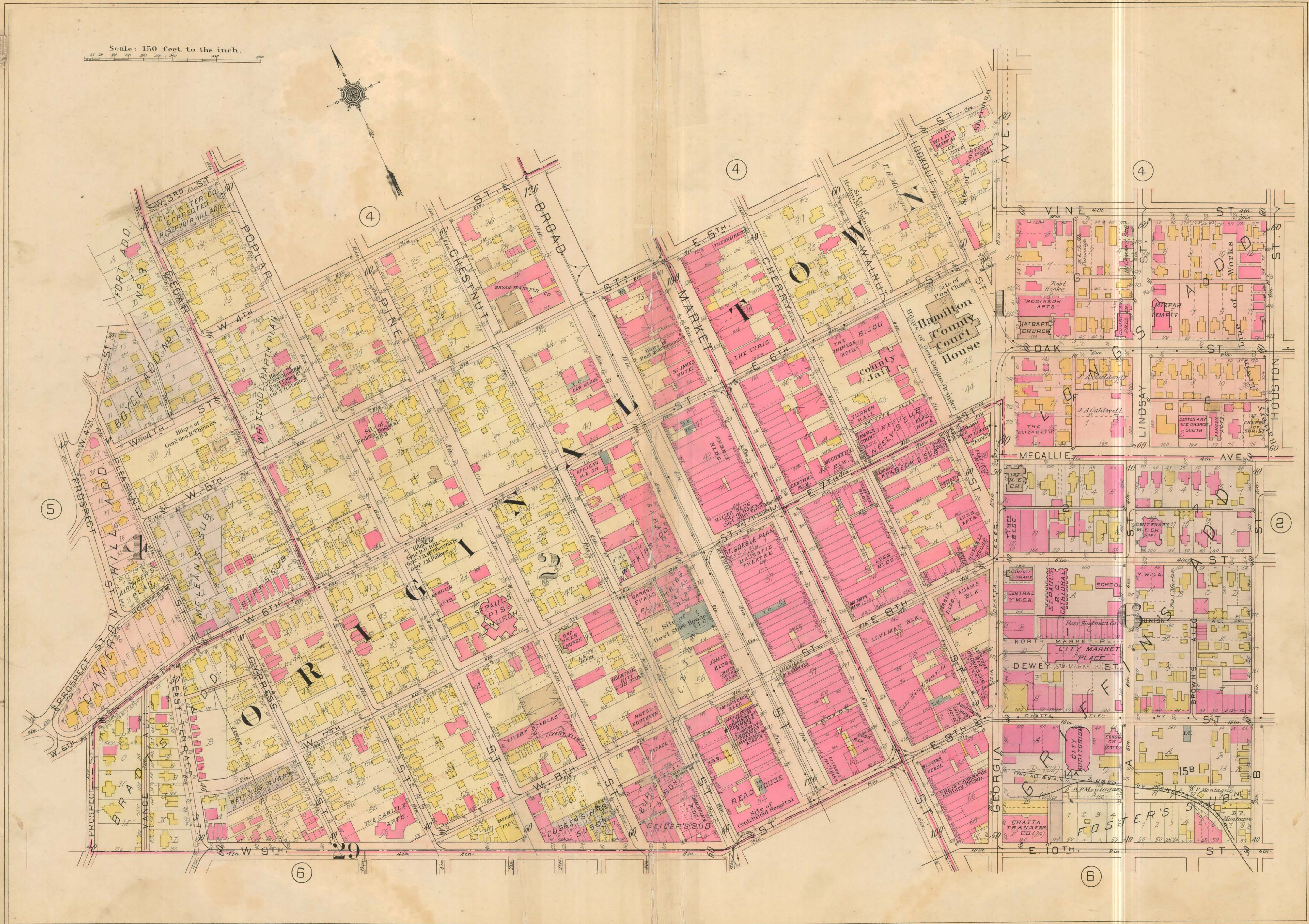

Each Allotment and Sub-Division has a separate and distinct color, which indicates the limit or boundary.

RAILROADS

Each Rail Road has been given an individual color: This indicates the right of way and adjoining property owned by said Rail Road.

- Southern Railway.
- Memphis-Chatanooga Ry.
- Nashville, Chattanooga & St. Louis Ry.
- Western & Atlantic R.R.
- Leased by N. C. & St. L. Ry.
- Cincinnati Southern Ry. Leased by Cincinnati, New Orleans & Texas Pacific Ry.
- Central of Georgia Ry.
- Alabama Great Southern R.R.
- Chatanooga Belt Ry.
- Owned and Operated by A. G. S. R.R.
- Chatanooga Southern R. R.

Scale: 150 feet to the inch.



1

5

4

4

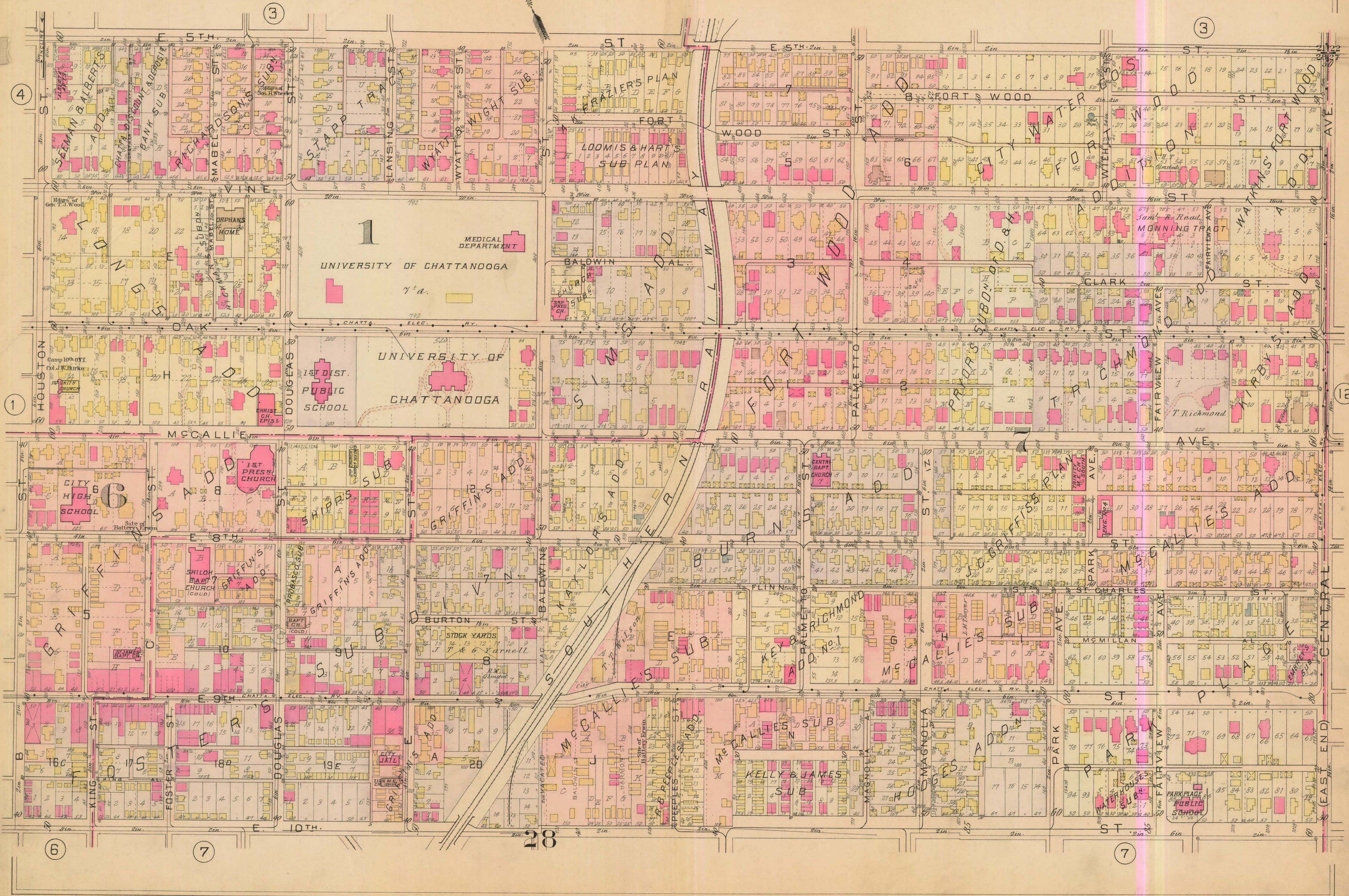
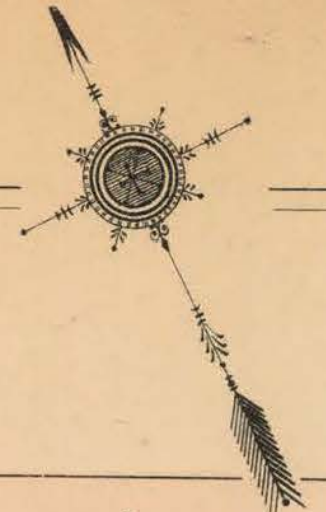
4

6

6

6

Scale: 150 feet to the inch.



2

3

3

4

1

12

6

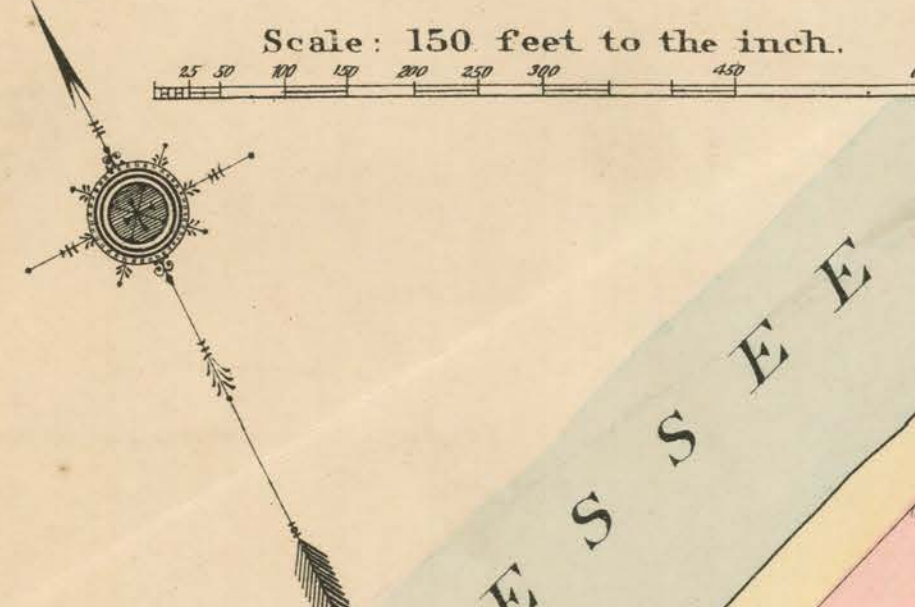
7

7

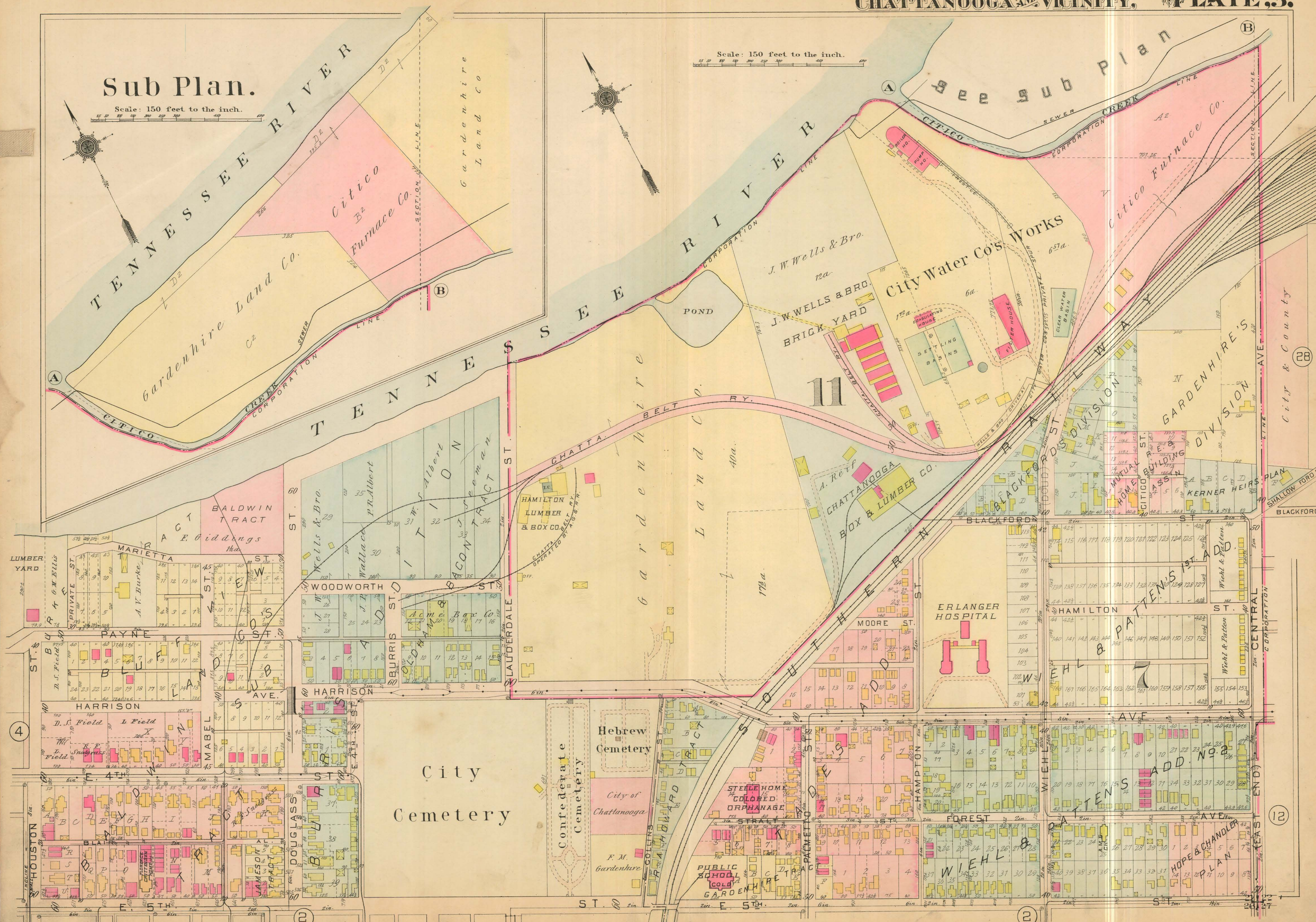
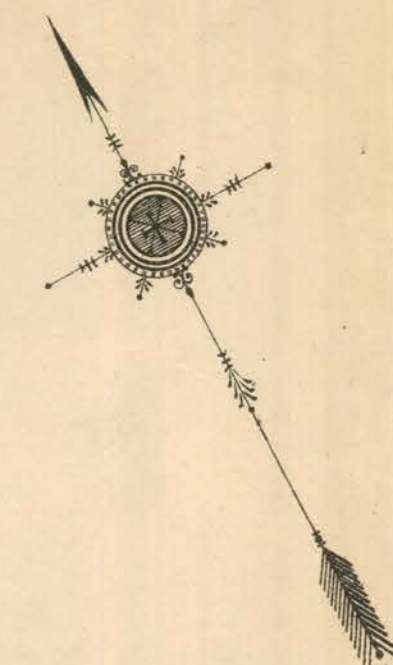
28

Sub Plan.

Scale: 150 feet to the inch.



Scale: 150 feet to the inch.



3

4

2

2

12

28

4

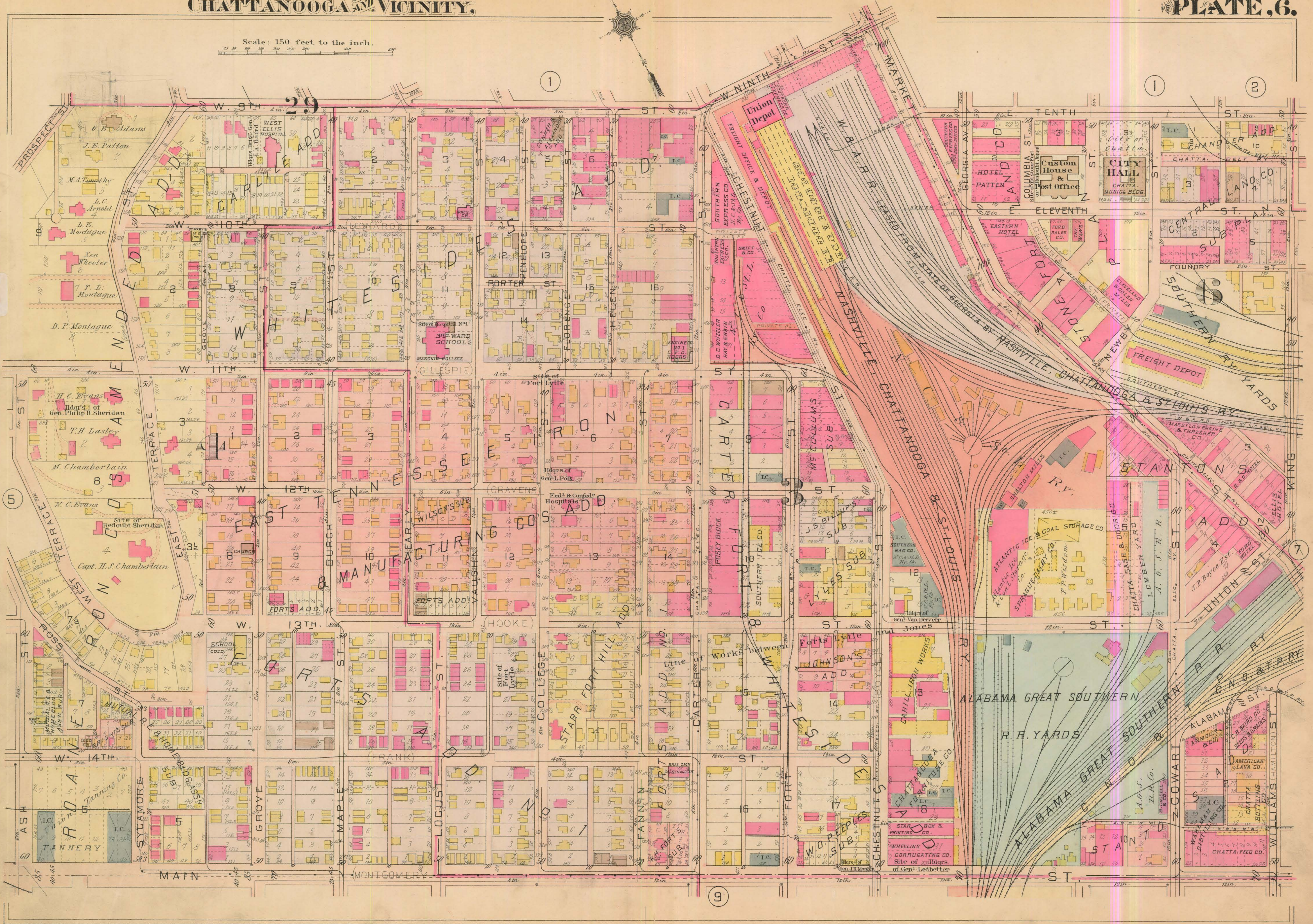



T E N N E S S E E R I V E R



Scale: 150 feet to the inch.

Scale: 150 feet to the inch.



16

9

1

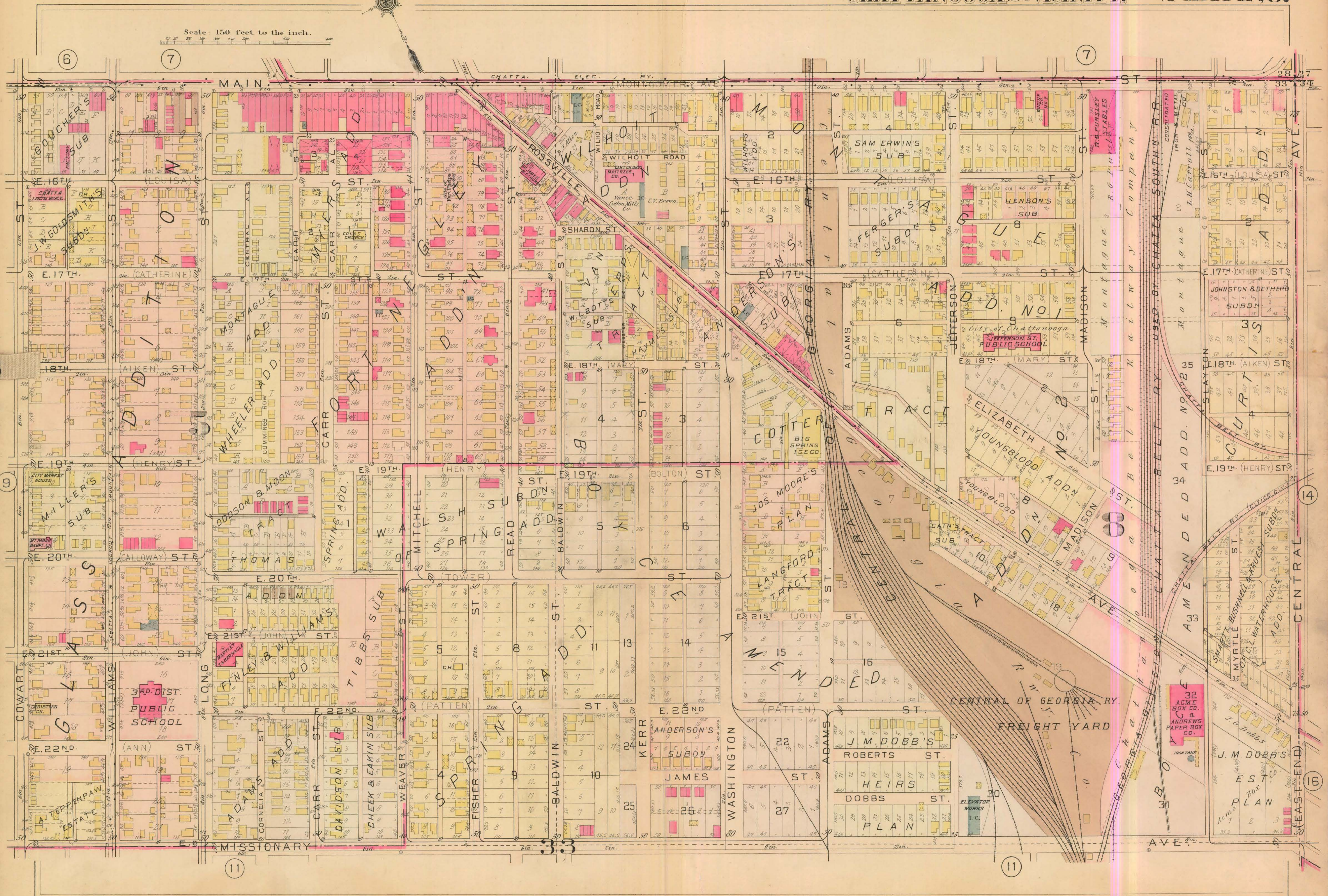
1

2

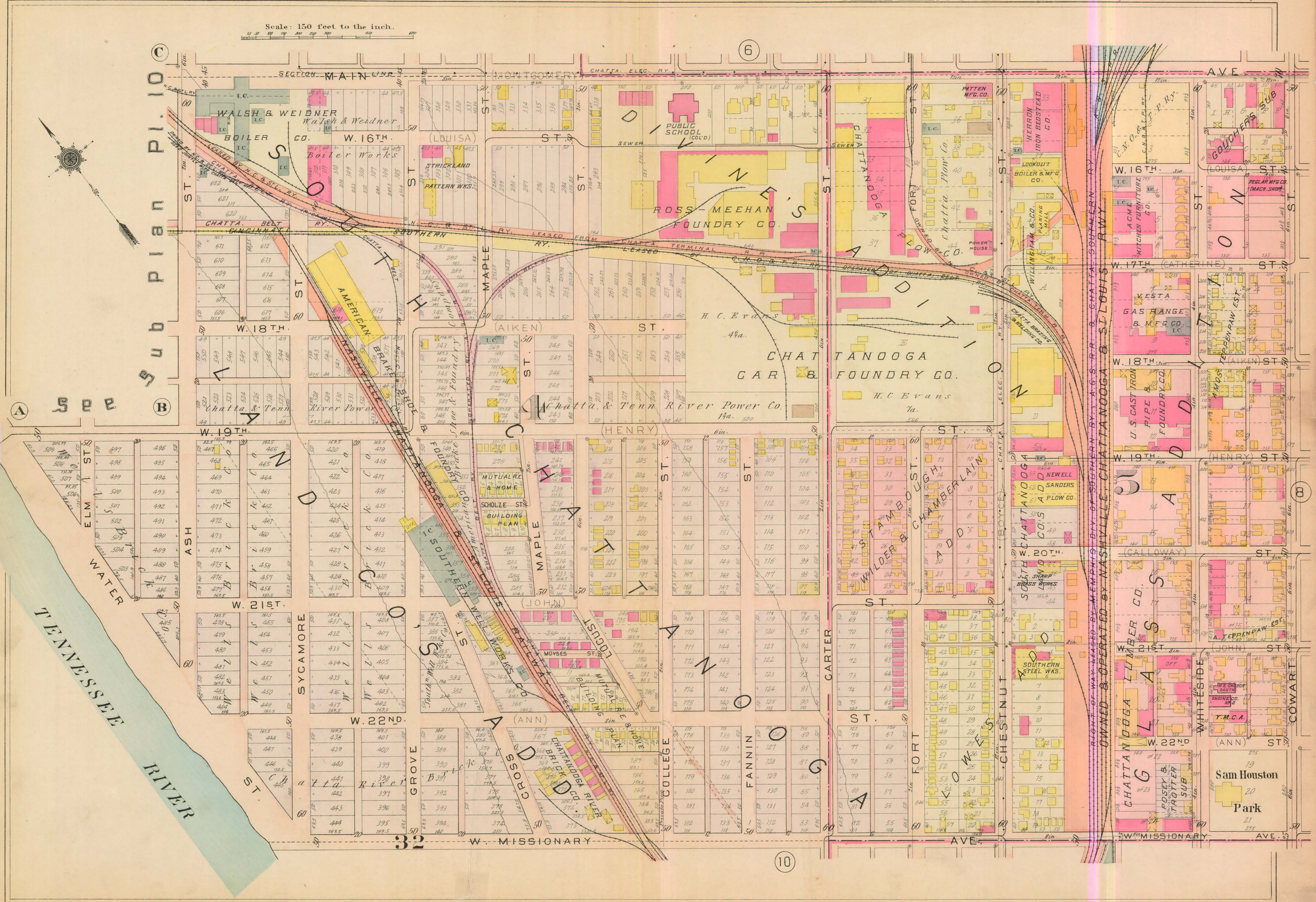
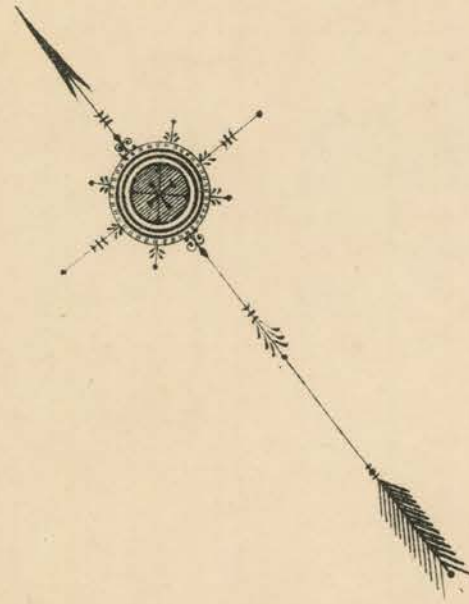
5

7

Scale: 150 feet to the inch.



Scale: 150 Feet to the inch.



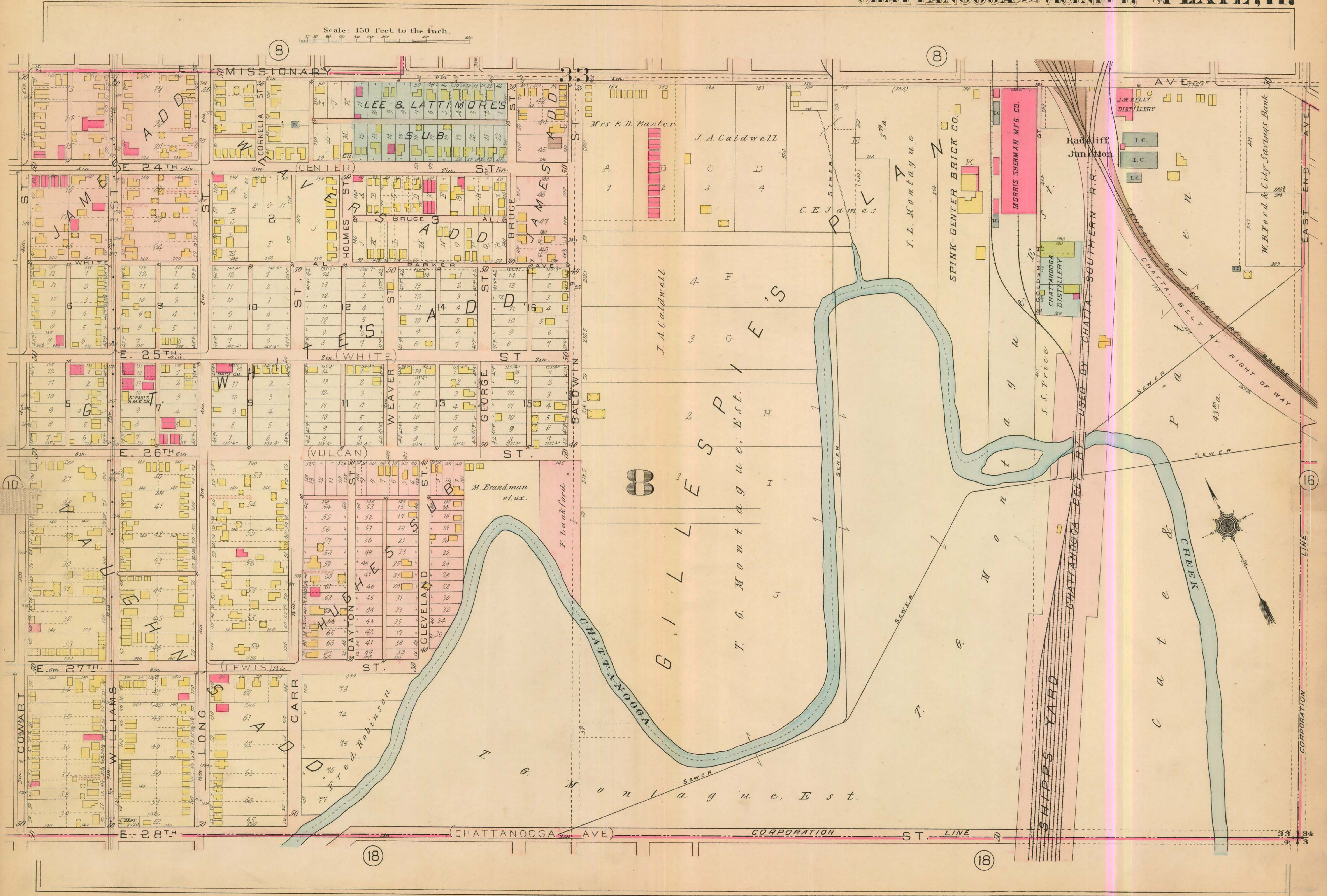
9

10

10

10

Scale: 150 feet to the inch.



(8)


(8)

11

(6)

(18)

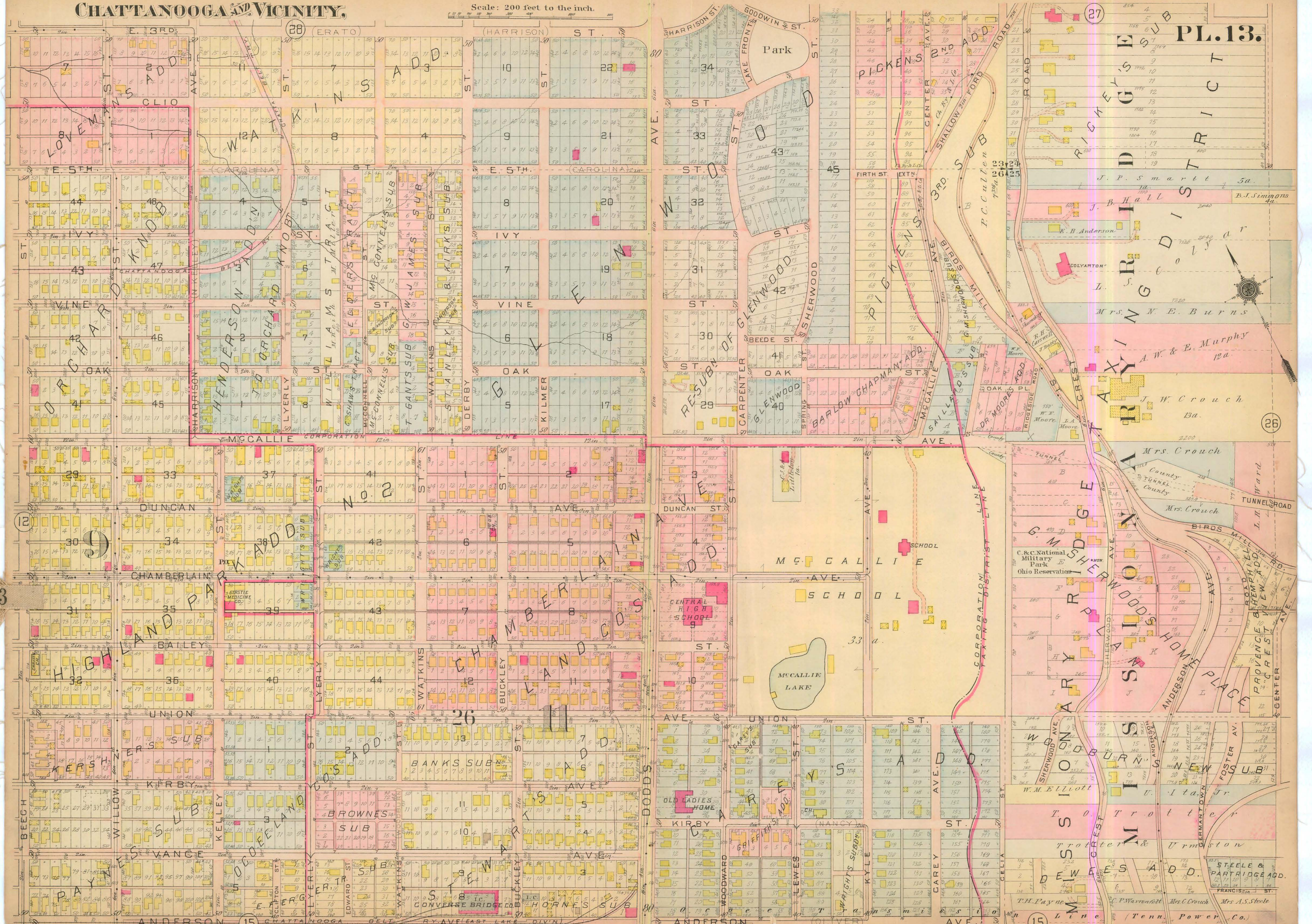
(18)



CHATTANOOGA VICINITY.

Scale: 200 feet to the inch.

PL. 13.



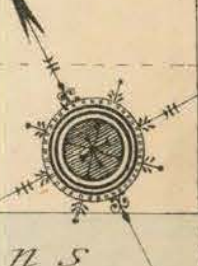
13

26

27

28

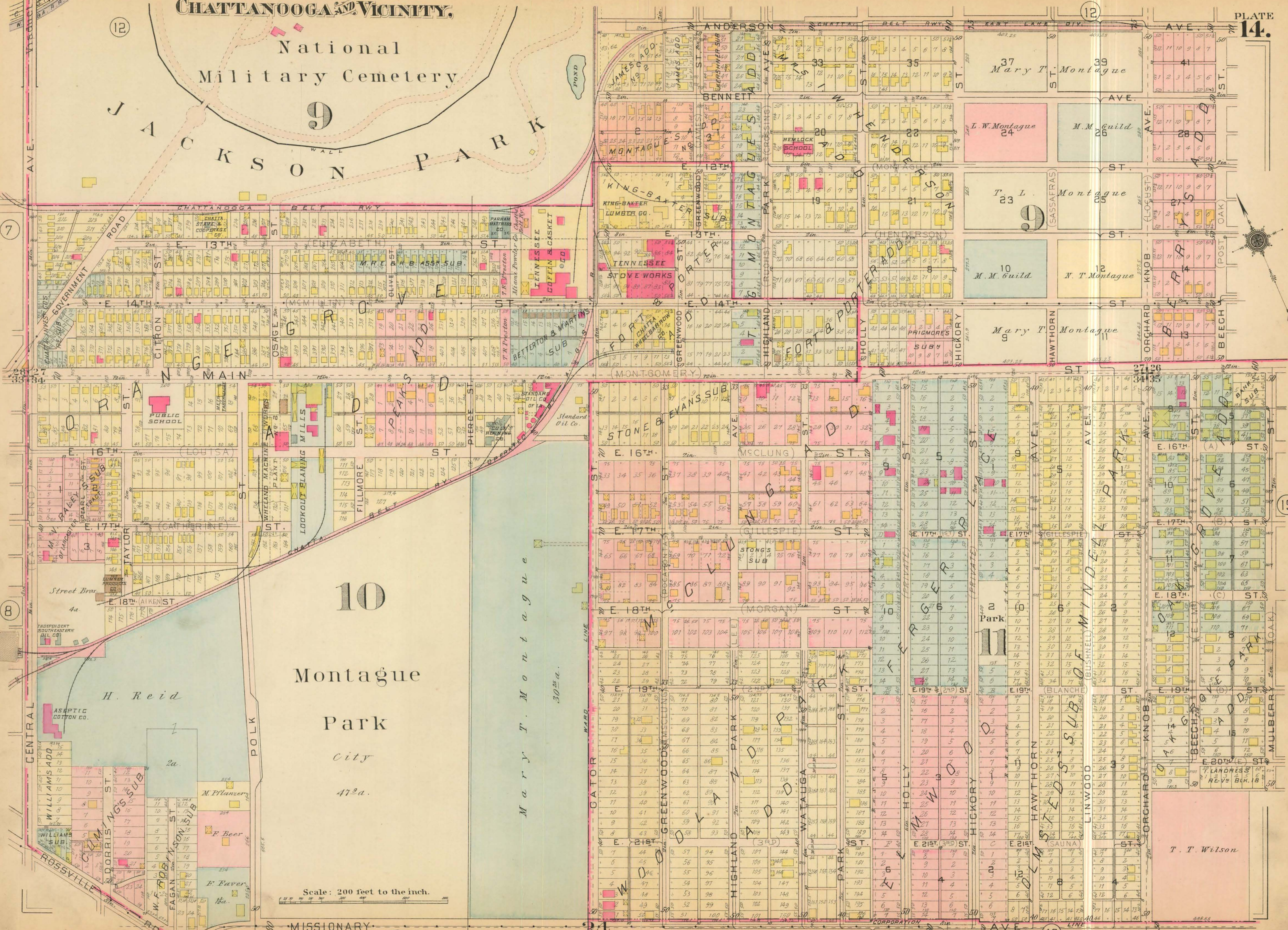
15



CHATTANOOGA VICINITY.

National Military Cemetery

JACKSON PARK



Scale: 200 feet to the inch.

MISSIONARY

34

16

15

12

7

14

10

Montague Park City 47th a.

Mary T. Montague 30th a.



Mary T. Montague 37

Montague 39

L. W. Montague 24

M. M. Guild 26

L. Montague 23

Montague 25

M. M. Guild 10

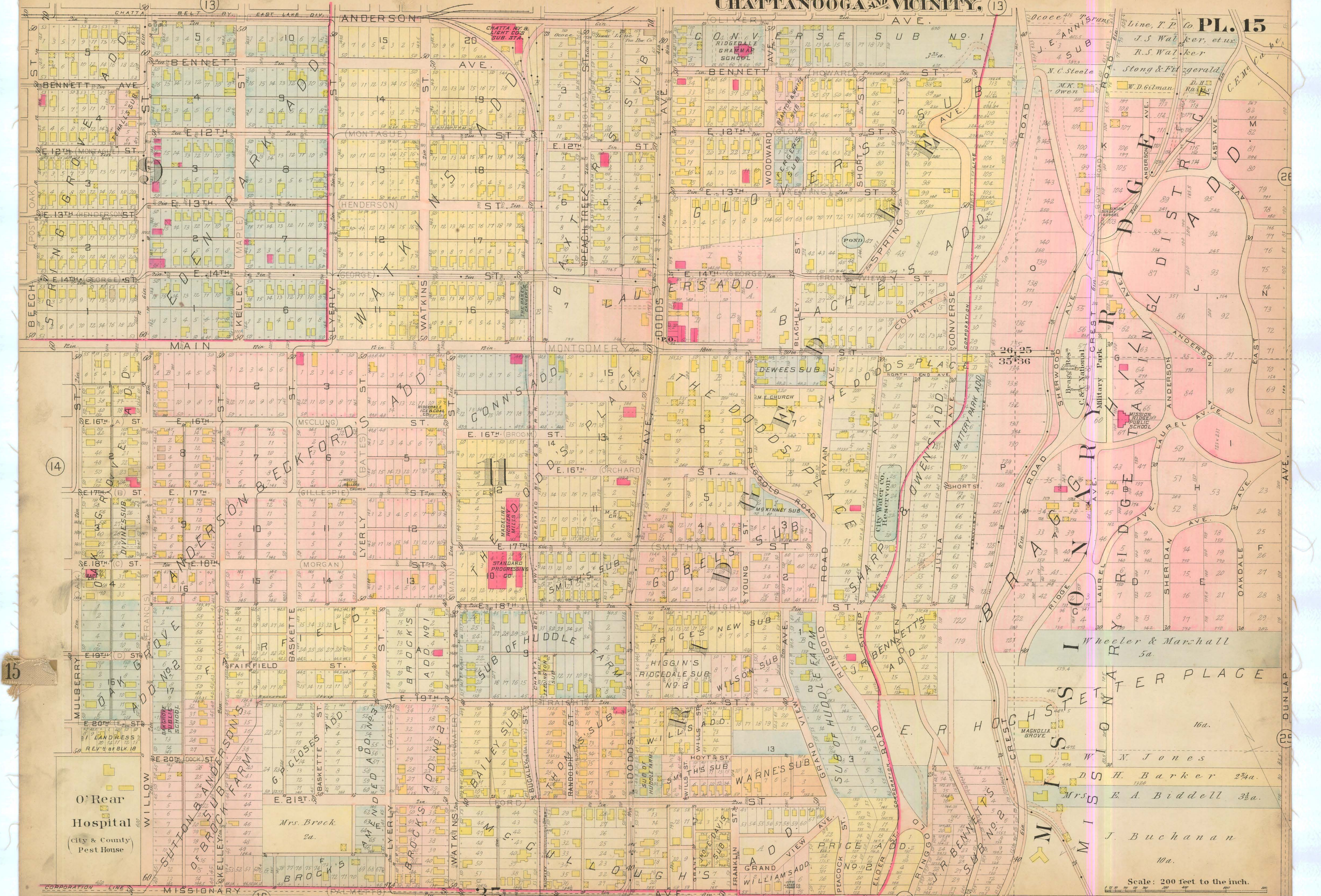
N. T. Montague 12

Mary T. Montague 9

Montague 11

T. T. Wilson

CHATTANOOGA VICINITY.



15

O'Rear Hospital (City & County Pest House)

Missionary College

Mrs. Brock 2a.

Brock's

Watkings

Watkings

Watkings

Watkings

Watkings

Watkings

Watkings

Watkings

Watkings

Watkings

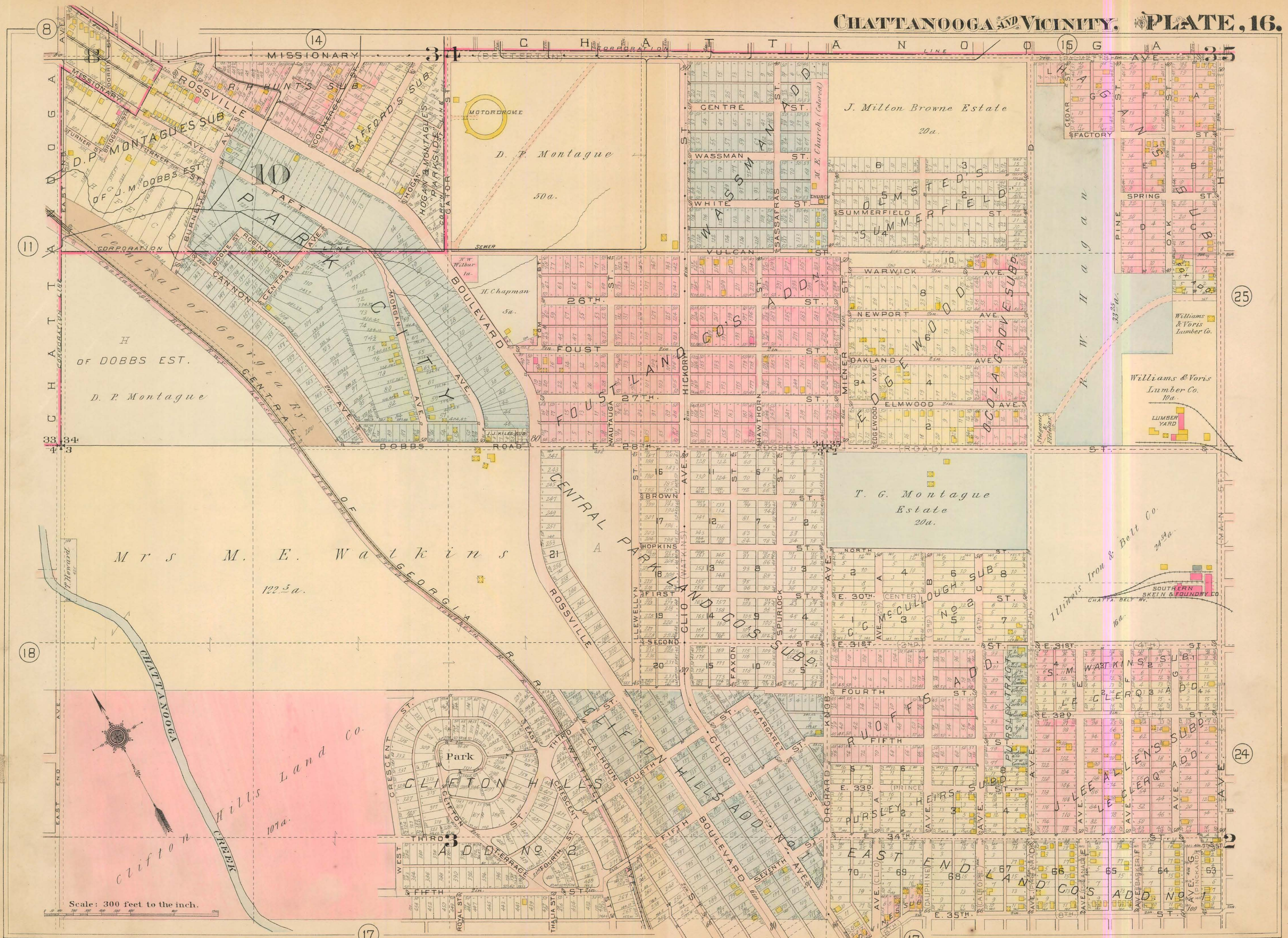
Watkings

Watkings

Watkings

Watkings

Scale: 200 feet to the inch.



Scale: 300 feet to the inch.

16

8

14

15

35

11

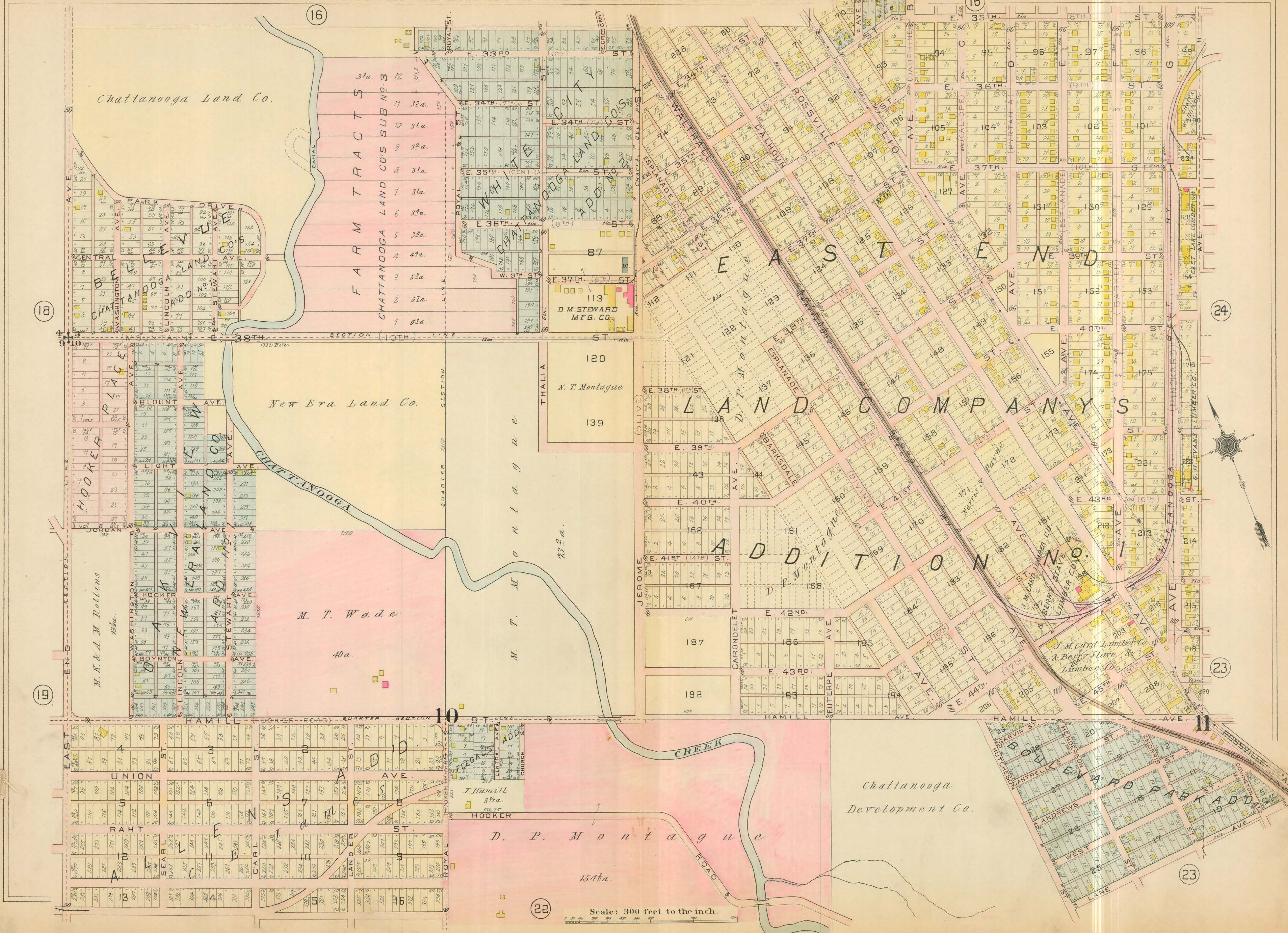
25

18

24

17


17



Scale: 300 feet to the inch.

CHATTANOOGA AND VICINITY.

Scale: 300 feet to the inch.



TENNESSEE RIVER

CHATTANOOGA RIVER

NASHVILLE

MEMPHIS

CRAVENS

CRAVENS LAND

ST. ELMO

Forest Hill Cemetery

Wheeland Machine Works

Cravens

Wheeland Machine Works

Soap Factory

Mountain Spring Ice Co. & Chatta Packing Co.

Ice Factory

McMillan

Dudley

R. Scholze

Chatta. 10 Medicine Co.

Forest Hill Cemetery

Wheeland Machine Works

Cravens

Wheeland Machine Works

Soap Factory

Mountain Spring Ice Co. & Chatta Packing Co.

Ice Factory

McMillan

Dudley

R. Scholze

Chatta. 10 Medicine Co.

Forest Hill Cemetery

Wheeland Machine Works

Cravens

Wheeland Machine Works

Soap Factory

Mountain Spring Ice Co. & Chatta Packing Co.

Ice Factory

McMillan

Dudley

R. Scholze

Chatta. 10 Medicine Co.

Forest Hill Cemetery

Wheeland Machine Works

Cravens

Wheeland Machine Works

Soap Factory

Mountain Spring Ice Co. & Chatta Packing Co.

Ice Factory

McMillan

Dudley

R. Scholze

Chatta. 10 Medicine Co.

Forest Hill Cemetery

Wheeland Machine Works

Cravens

Wheeland Machine Works

Soap Factory

Mountain Spring Ice Co. & Chatta Packing Co.

Ice Factory

McMillan

Dudley

R. Scholze

Chatta. 10 Medicine Co.

Forest Hill Cemetery

18

18.

16

17

10

19

Forest Hills Cemetery



Scale: 300 feet to the inch.

See below to the right.

TENNESSEE RIVER

LOOKOUT CR.

NASHVILLE, CHATTANOOGA & ST. LOUIS R.W.Y.
USED BY ALABAMA GREAT SOUTHERN R.R.
Wauhatchie Road
OLD WAUHATCHIE ROAD
NEW WAUHATCHIE ROAD
LOOKOUT PIKE
Mountain Spring Water Co.
River View


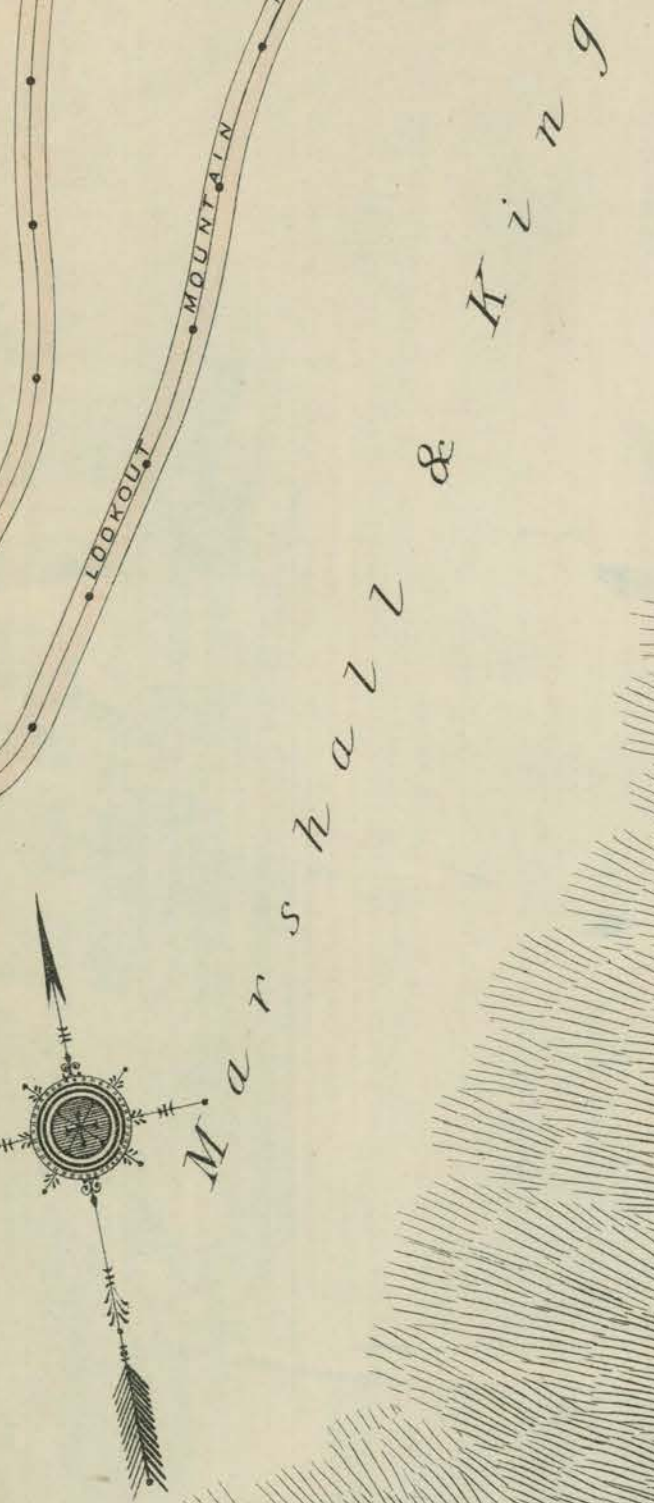
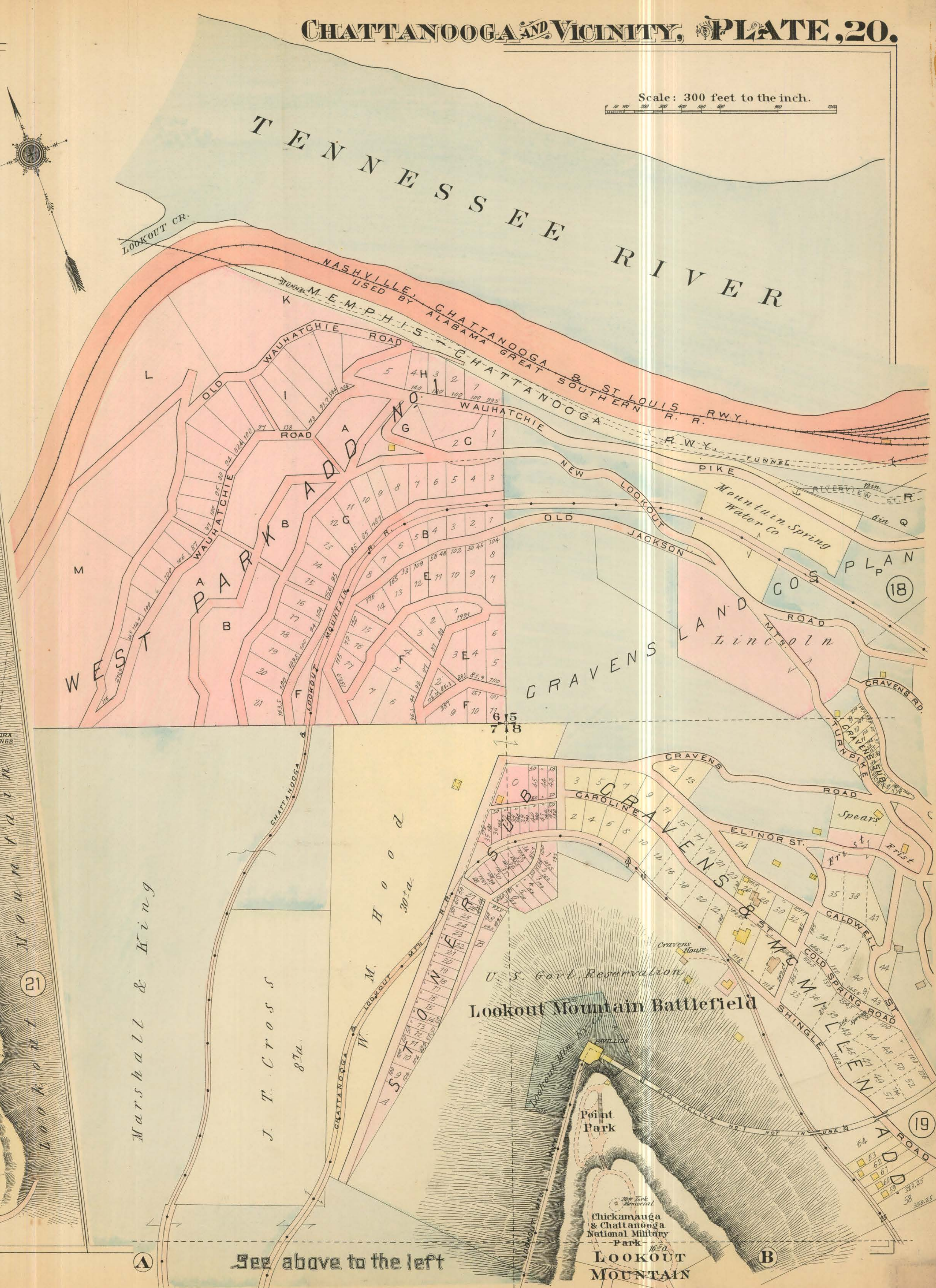
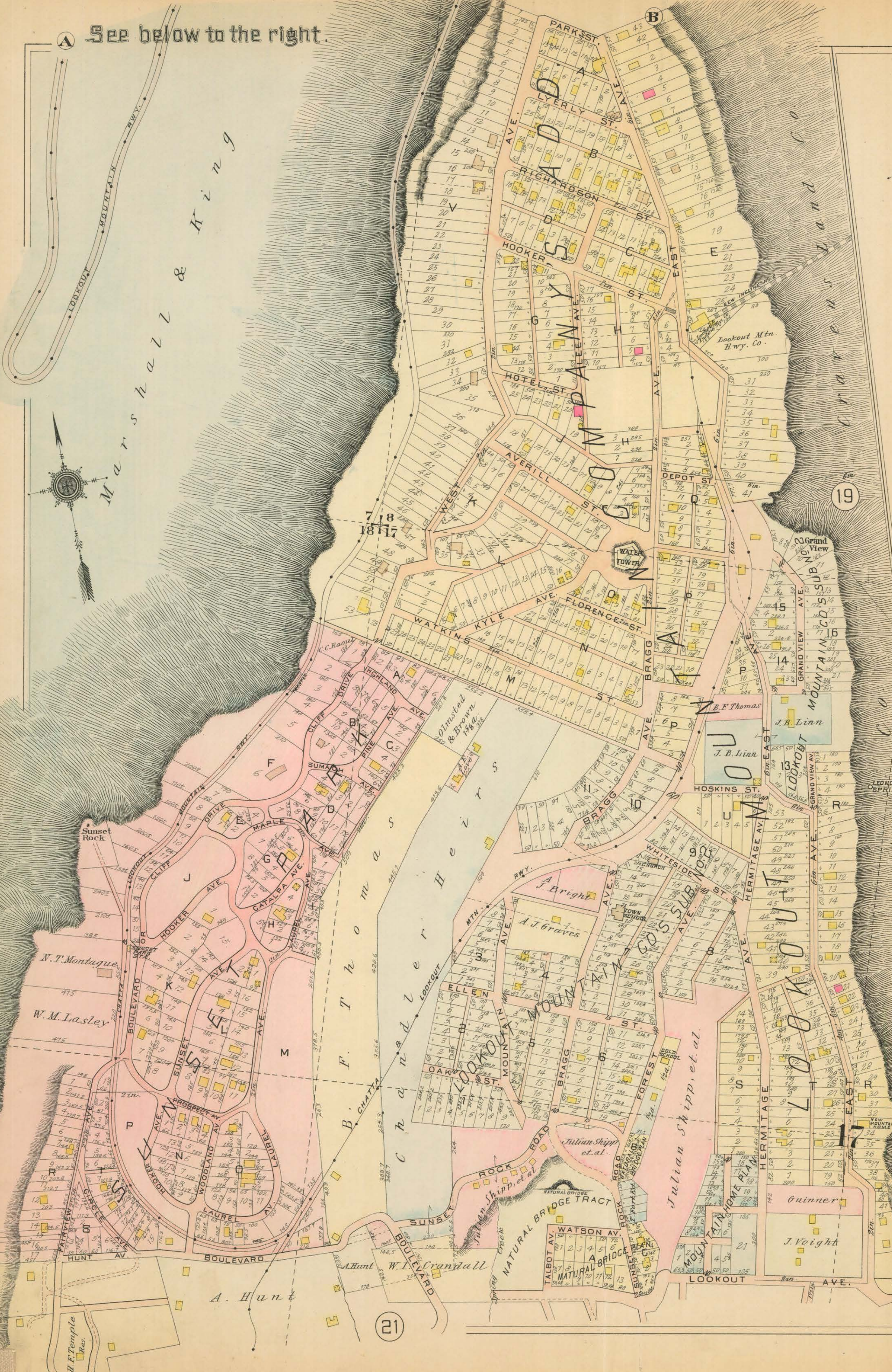
WEST PARK
Wauhatchie
MOUNTAIN COSSUB
LOOKOUT
JACKSON
OLD JACKSON
GRAVENS LAND LINC
ROAD
MOUNTAIN
PLAN
18

U.S. Govt. Reservation
Lookout Mountain Battlefield

Point Park

Chickamauga & Chattanooga National Military Park
LOOKOUT MOUNTAIN

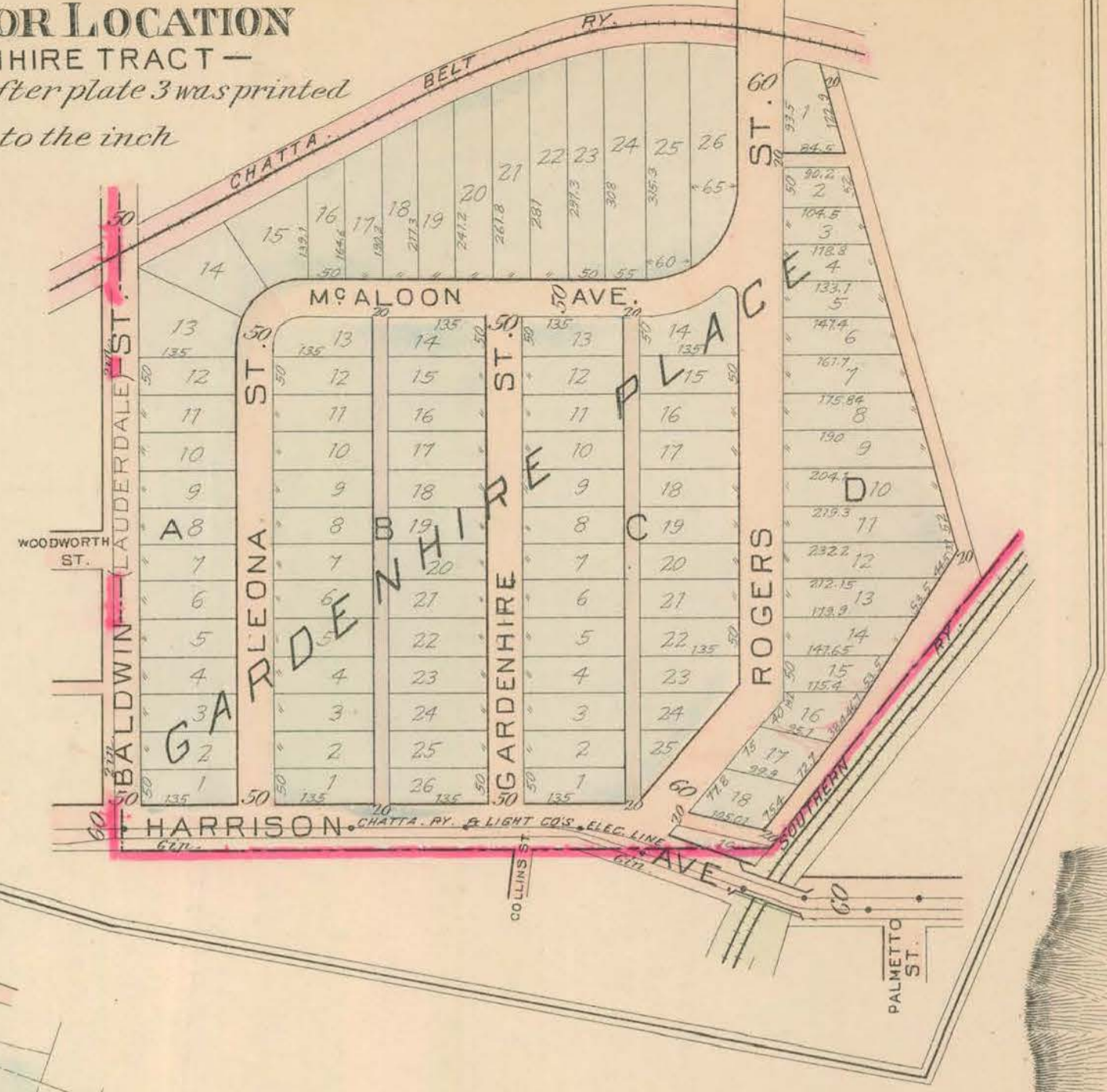

See above to the left



21

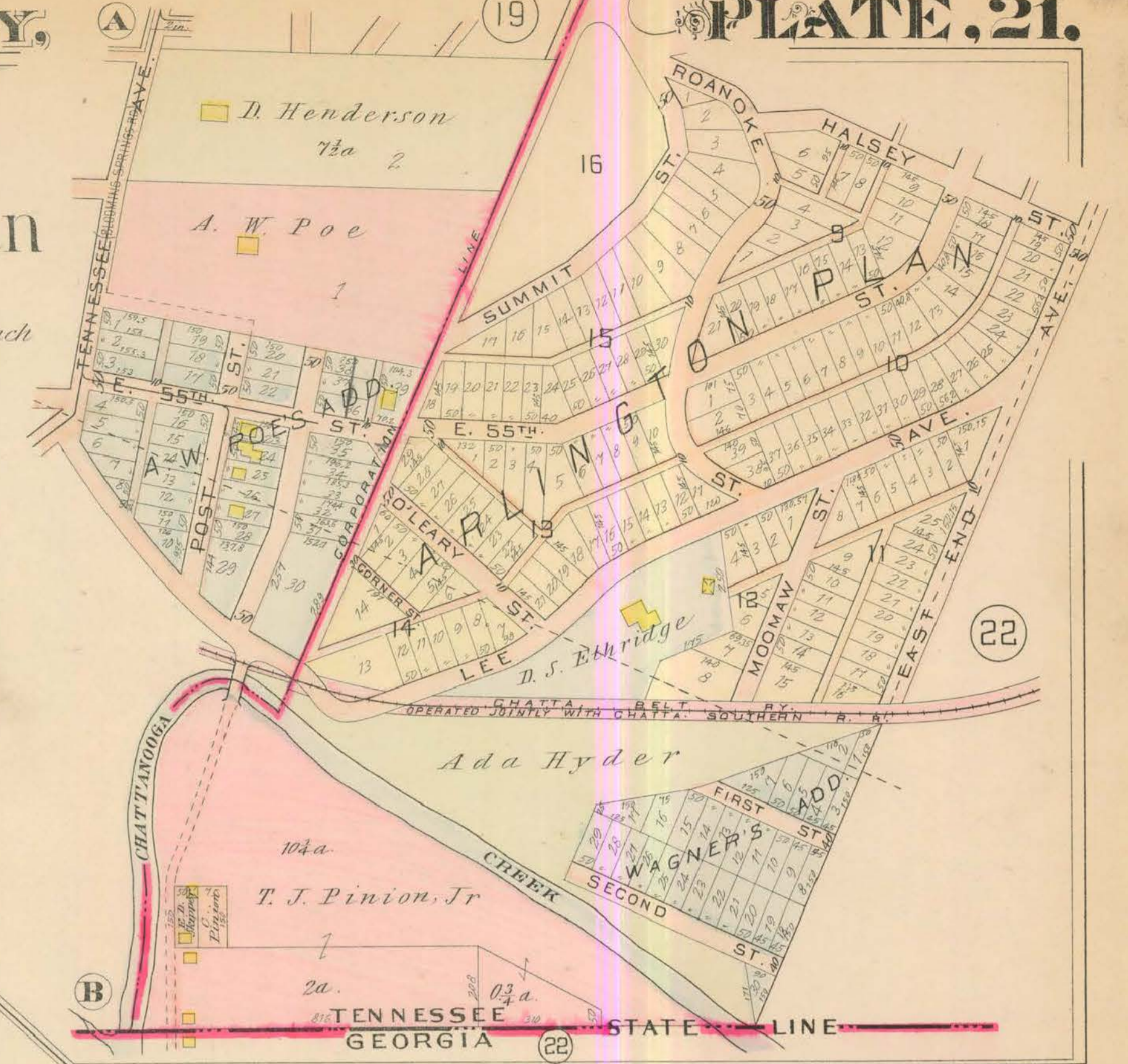

19

SEE PLATE 3 FOR LOCATION
— ON THE GARDENHIRE TRACT —
Plan sent in by owners after plate 3 was printed.
Scale: 200 ft. to the inch

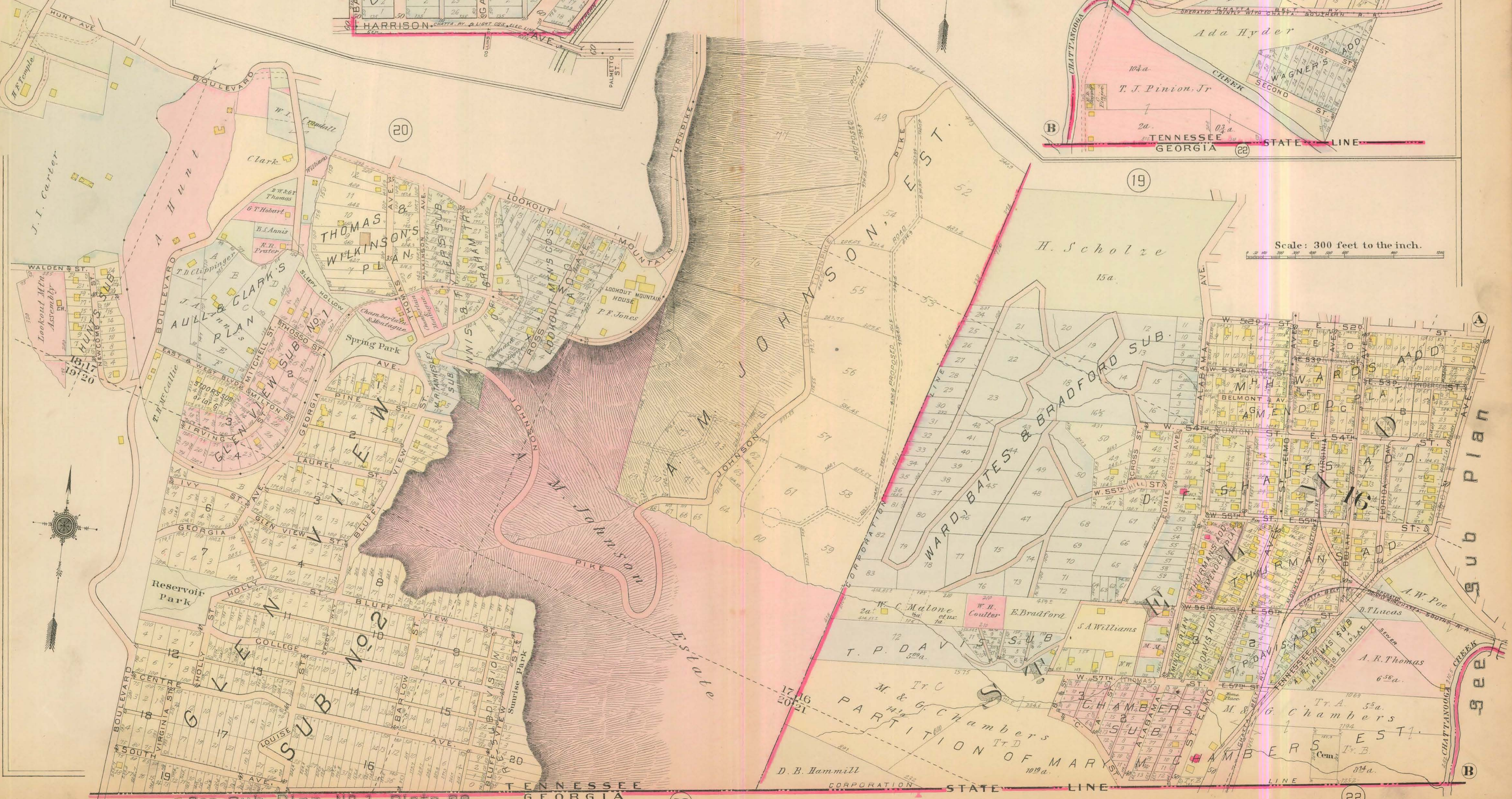


Sub Plan

Scale: 300 feet to the inch



Scale: 300 feet to the inch.



See Sub Plan No. 1. Plate 22.

TENNESSEE GEORGIA

22

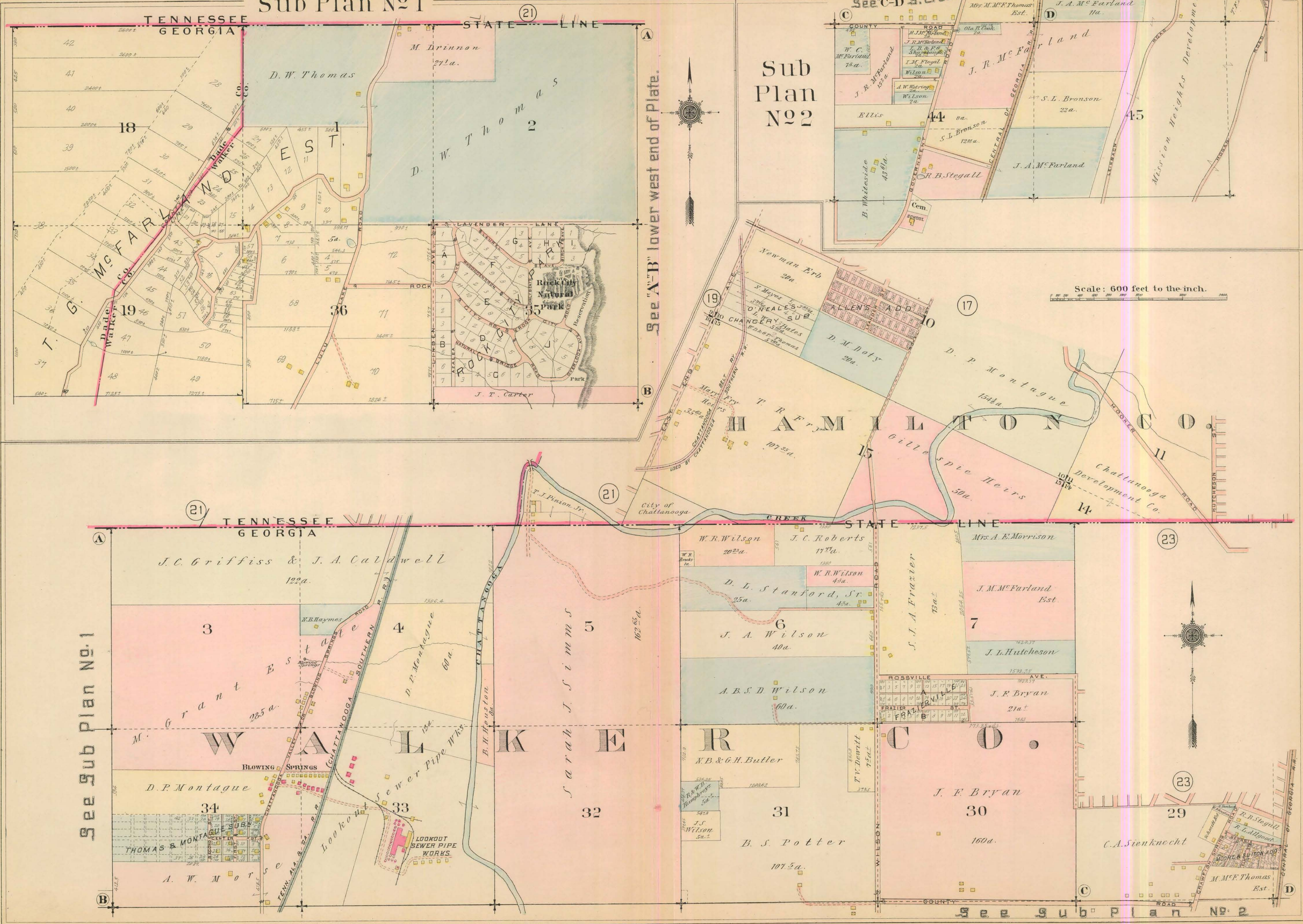
22

SEE SUB PLAN

CHATTANOOGA AND VICINITY

Sub Plan No 1

Sub Plan No 2



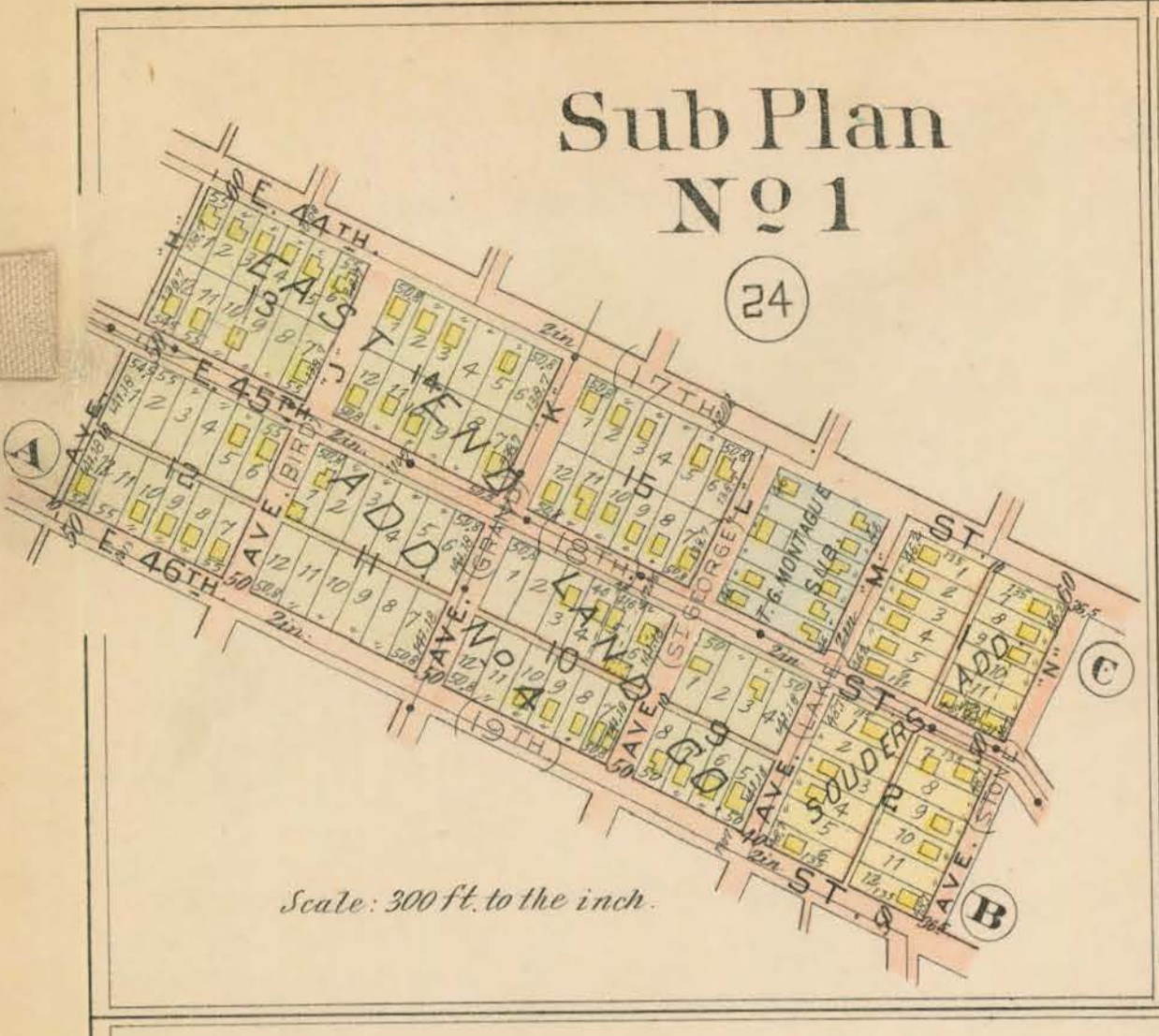
See Sub Plan No. 1

See Sub Plan No. 2

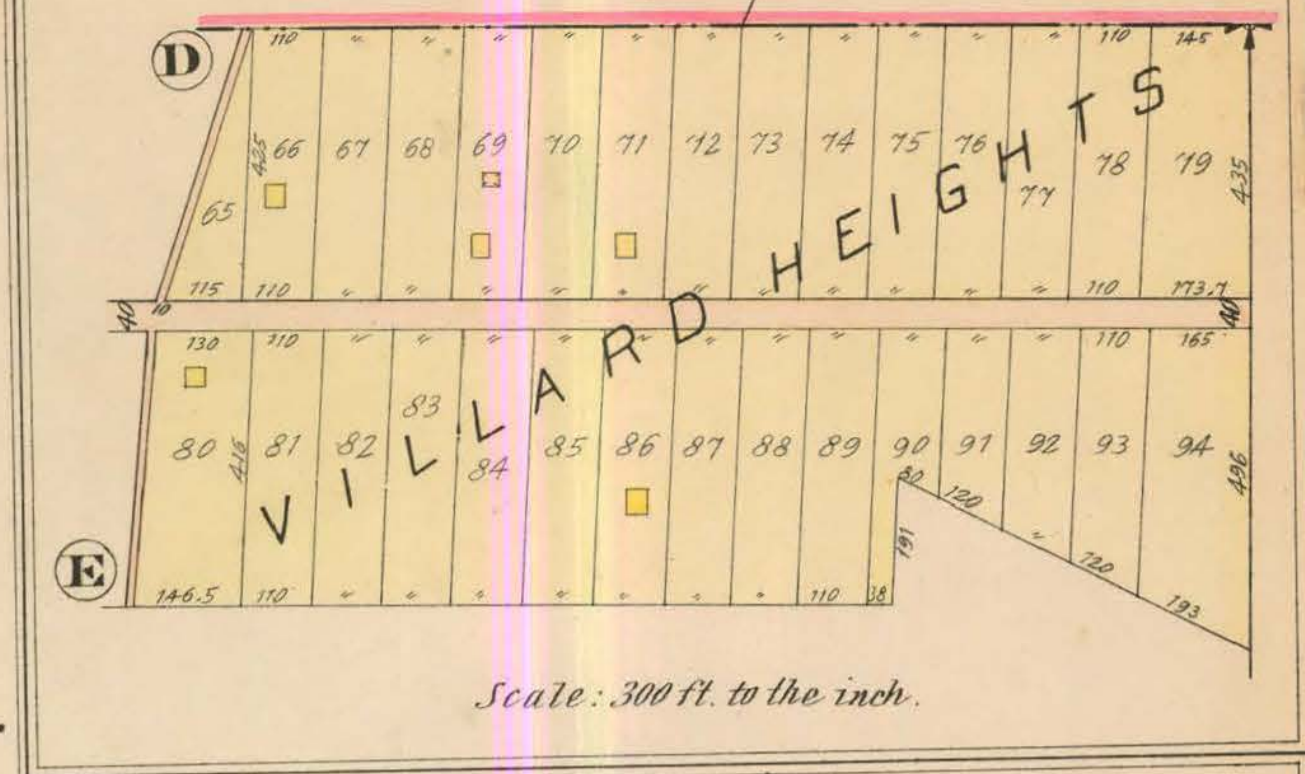
See "A" B lower west end of Plate.

See "C" D S. E. corner of Plate

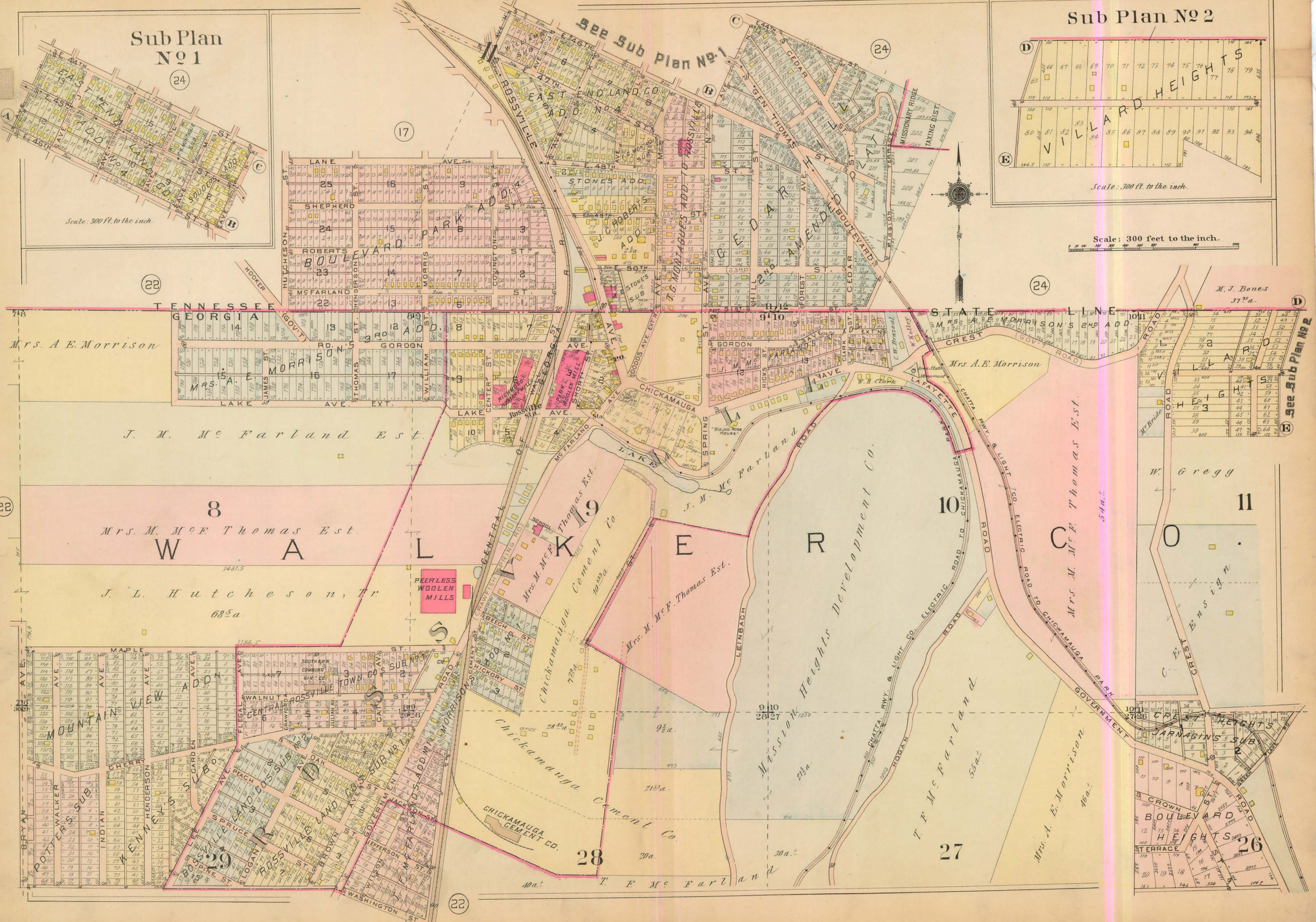
Sub Plan No 1



Sub Plan No 2



23



Scale: 300 feet to the inch.

Scale: 300 ft. to the inch.

Scale: 300 feet to the inch.

J. M. McFarland Est.

Mrs. M. McF. Thomas Est.

J. L. Hutcheson, Jr.

PEERLESS WOOLEN MILLS

Chickamauga Cement Co.

Mrs. M. McF. Thomas Est.

Mission Heights Development Co.

CHICKAMAUGA CEMENT CO.

T. F. McFarland

Mrs. A. E. Morrison

M. J. Bones

W. Gregg

Mrs. M. McF. Thomas Est.

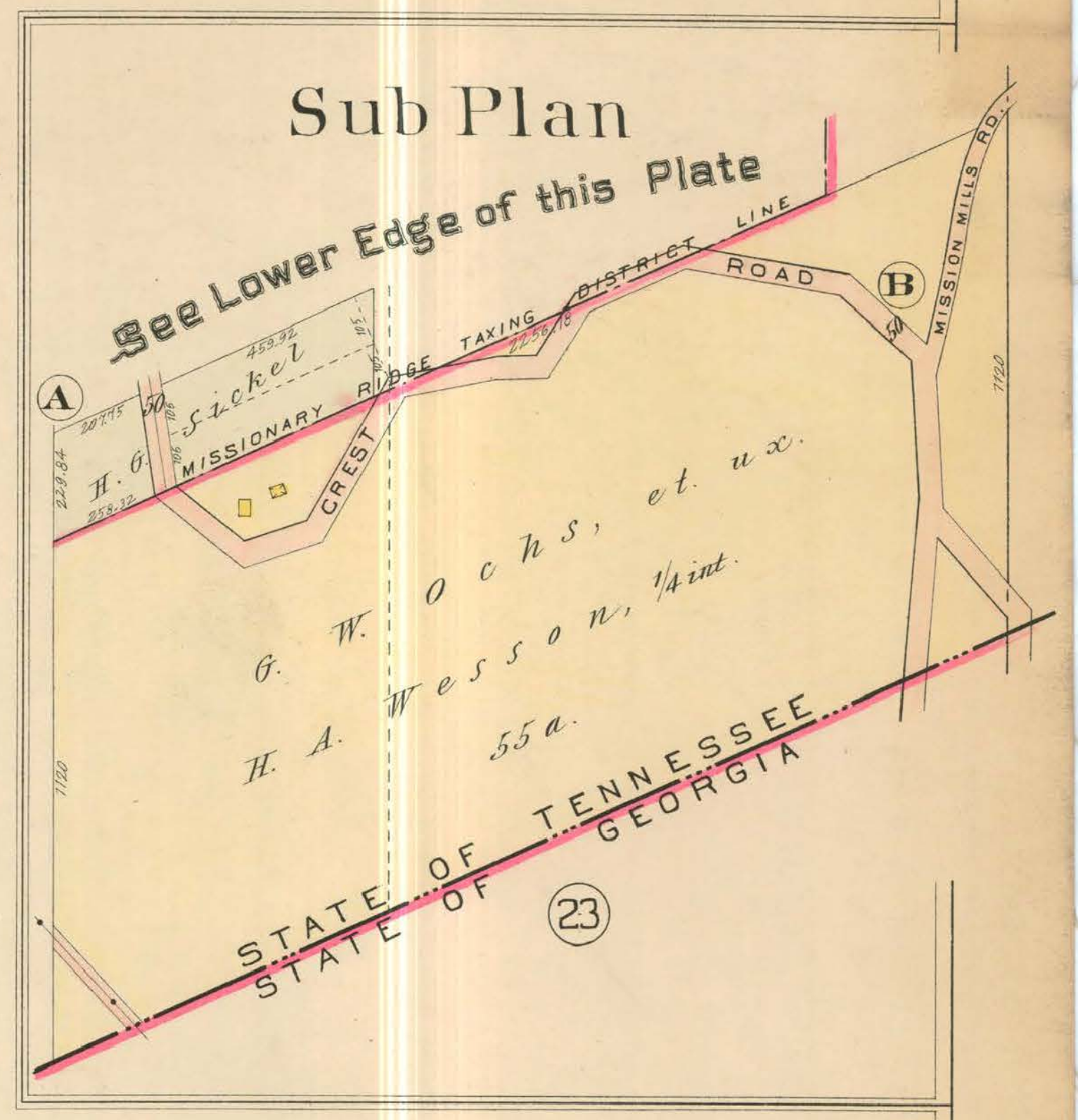
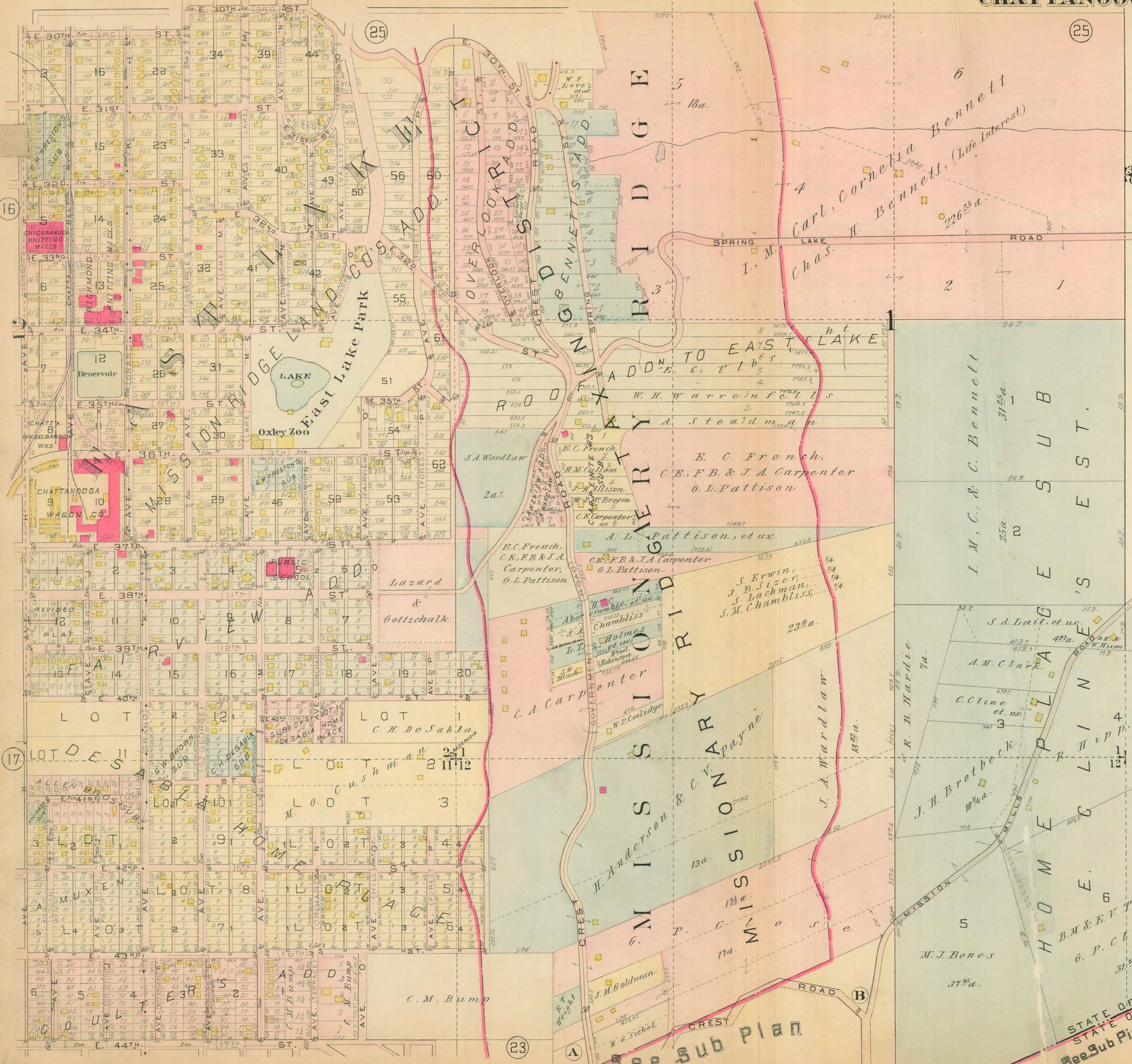
C. E. Emsign

JARNABINS SUB


BOULEVARD HEIGHTS

see Sub Plan No 2

24



Scale: 300 Feet to the inch.

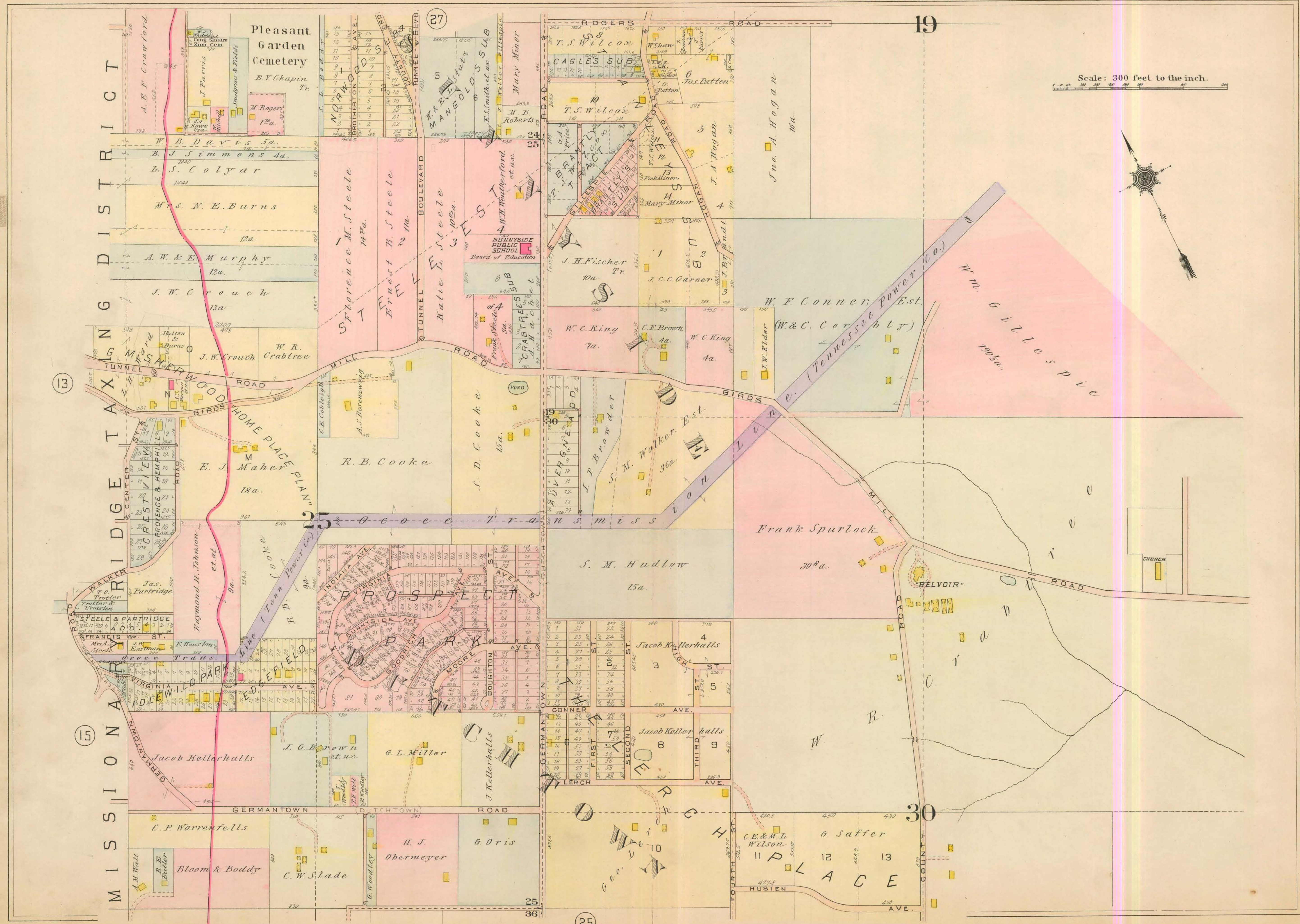



See sub plan

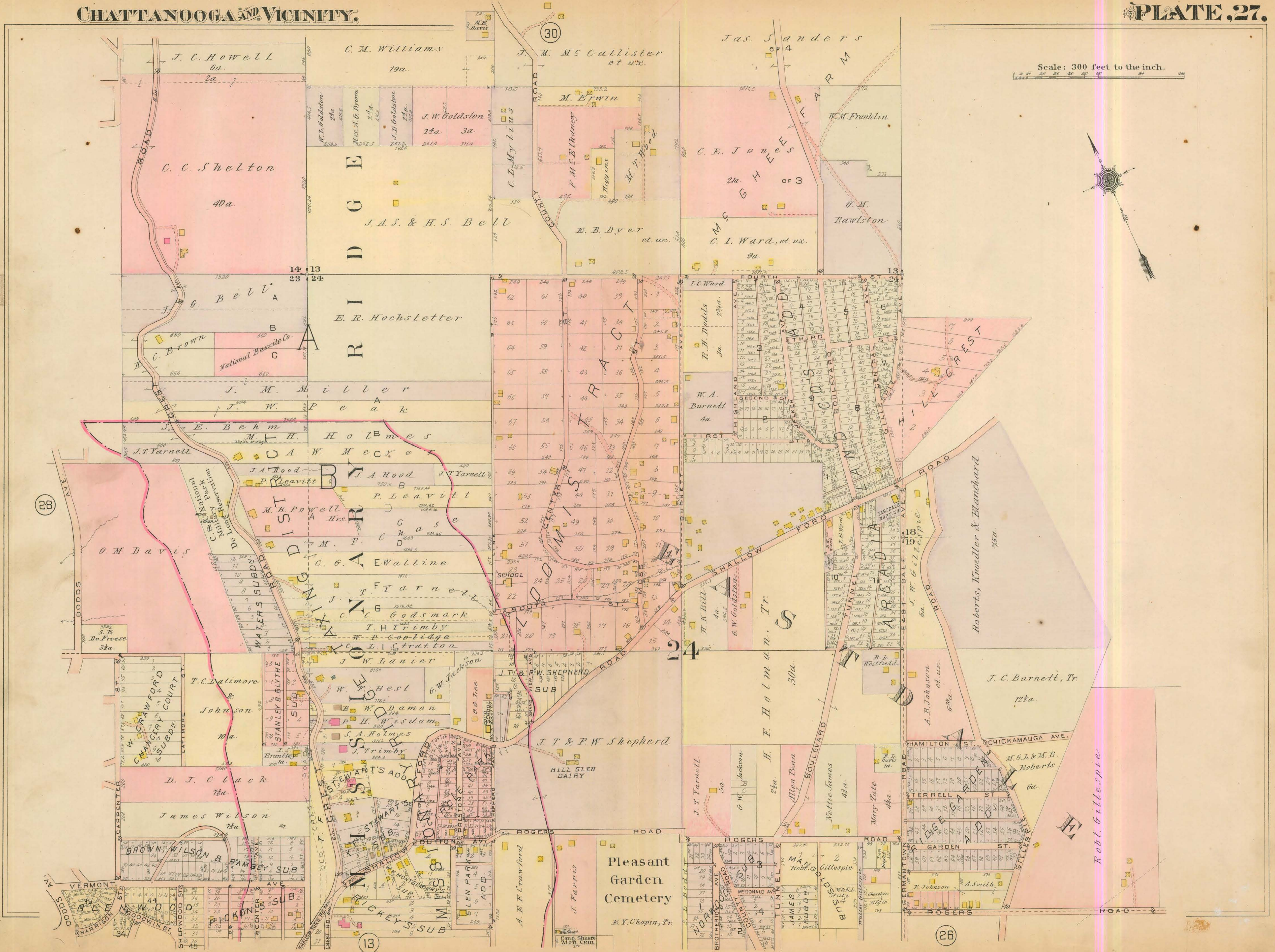

STATE OF TENNESSEE
 STATE OF GEORGIA
 See Sub Plan Pl. 23

26

Scale: 300 feet to the inch.



Scale: 300 feet to the inch.



27

28

24

13


26

32

32

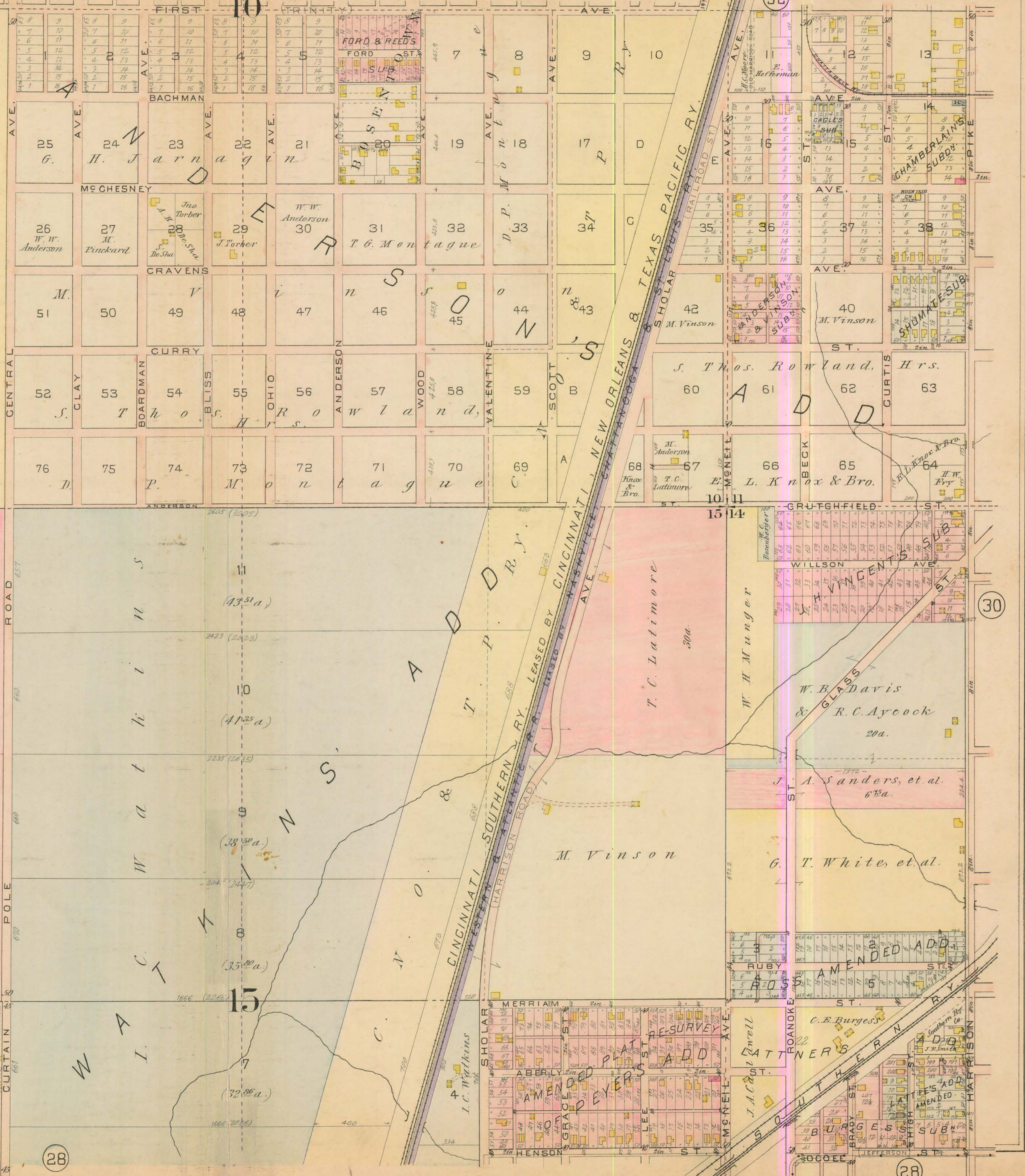
D. P. MONTAGUE

TENNESSEE RIVER



Scale: 300 feet to the inch.

29



9 10
16 15

15 14

30

28

28

CITICO BRICK CO.

B R A B S O N

38a

WATKINS

WATKINS

WATKINS

WATKINS

WATKINS

WATKINS

WATKINS

WATKINS

ROAD POLE CURTAIN

WATKINS

WATKINS

WATKINS

WATKINS

WATKINS

WATKINS

WATKINS

WATKINS

WATKINS

WATKINS

WATKINS

WATKINS

WATKINS

WATKINS

WATKINS

WATKINS

WATKINS

WATKINS

ROAD POLE CURTAIN

WATKINS

WATKINS

WATKINS

WATKINS

WATKINS

WATKINS

WATKINS

WATKINS

WATKINS

WATKINS

WATKINS

WATKINS

WATKINS

WATKINS

WATKINS

WATKINS

WATKINS

WATKINS

ROAD POLE CURTAIN

WATKINS

WATKINS

WATKINS

WATKINS

WATKINS

WATKINS

WATKINS

WATKINS

WATKINS

WATKINS

WATKINS

WATKINS

WATKINS

WATKINS

WATKINS

WATKINS

WATKINS

WATKINS

ROAD POLE CURTAIN

WATKINS

WATKINS

WATKINS

WATKINS

WATKINS

WATKINS

WATKINS

WATKINS

WATKINS

WATKINS

WATKINS

WATKINS

WATKINS

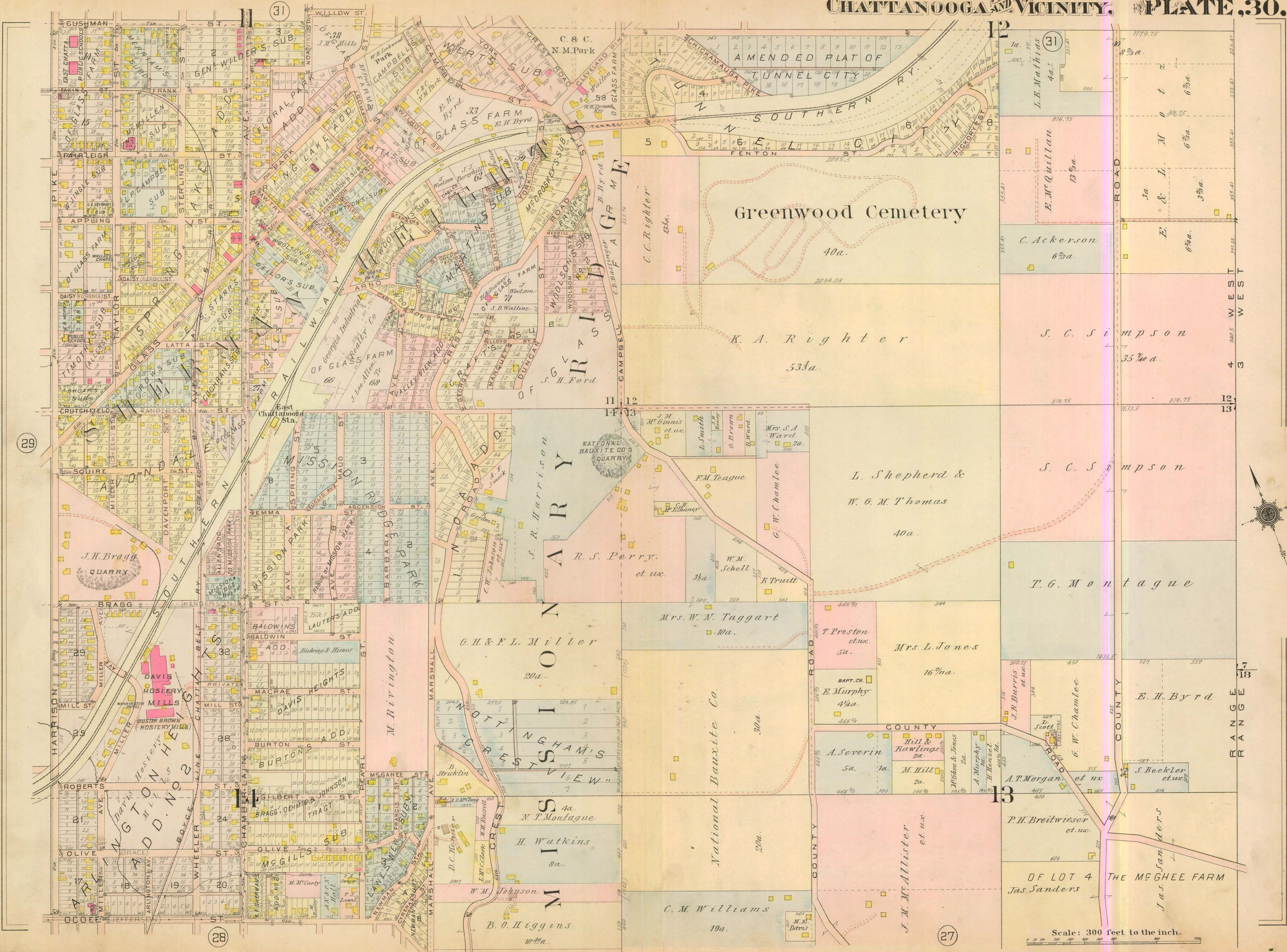
WATKINS

WATKINS

WATKINS

WATKINS

WATKINS



30

29


28

27

12

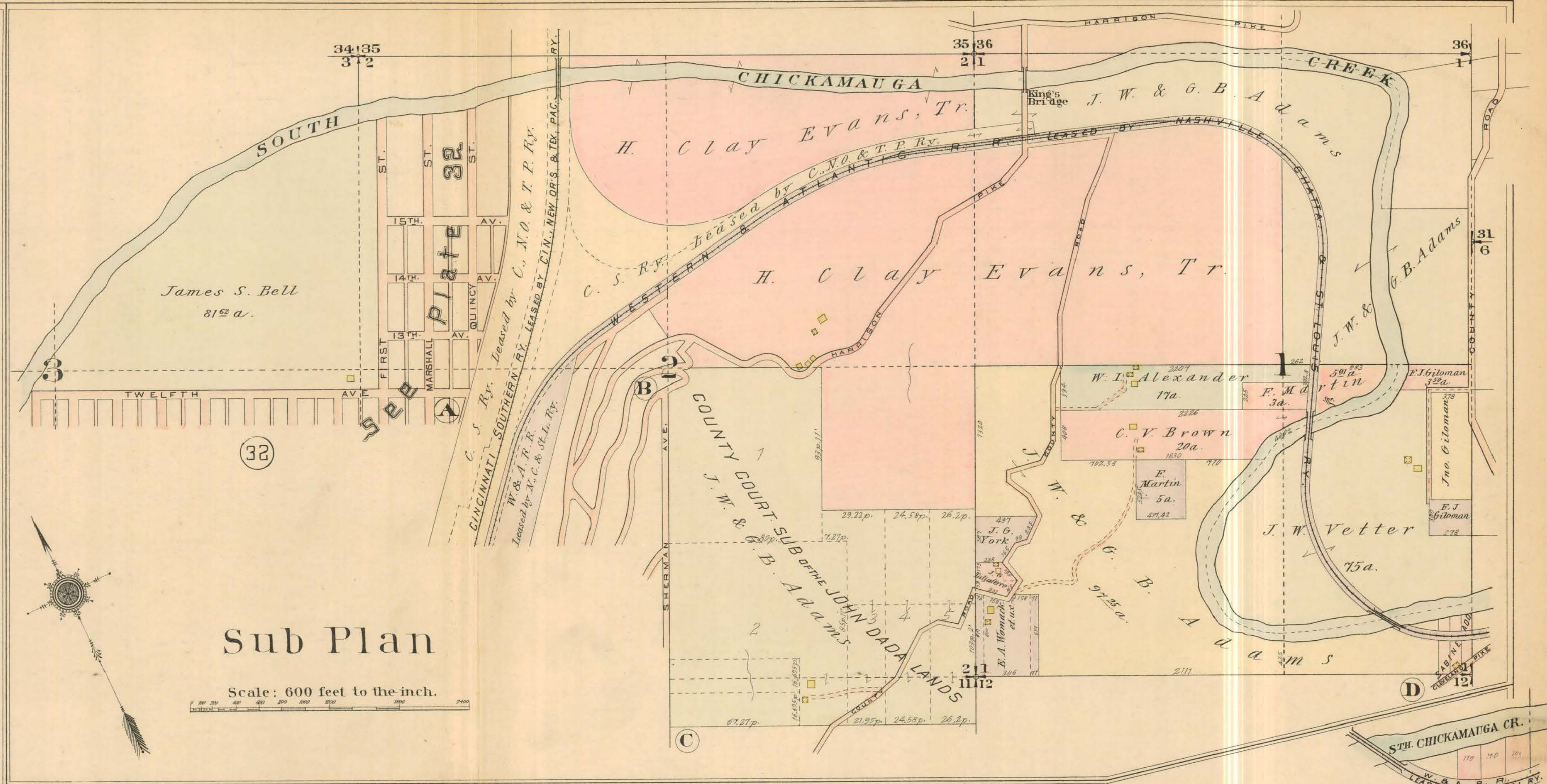
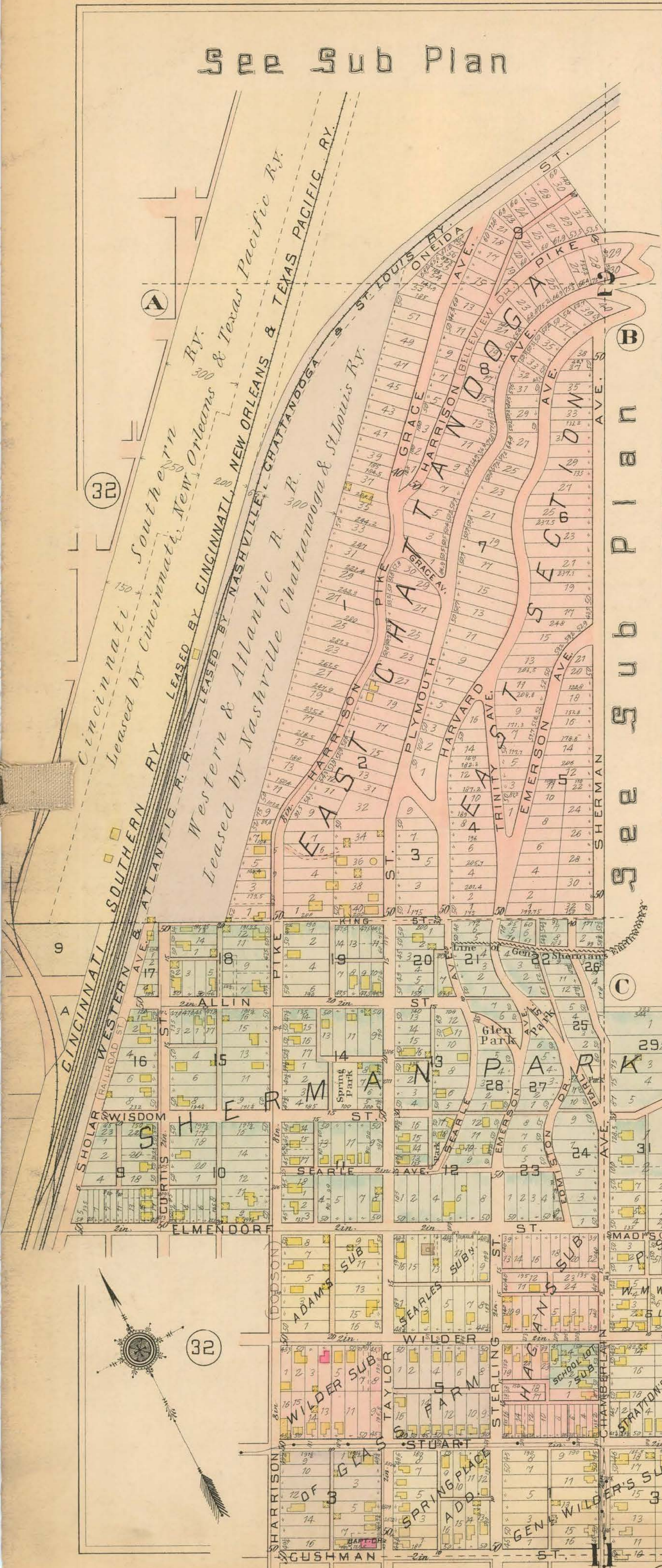
13

WEST RANGE 12 13 14 15 16 17 18



Scale: 300 feet to the inch.

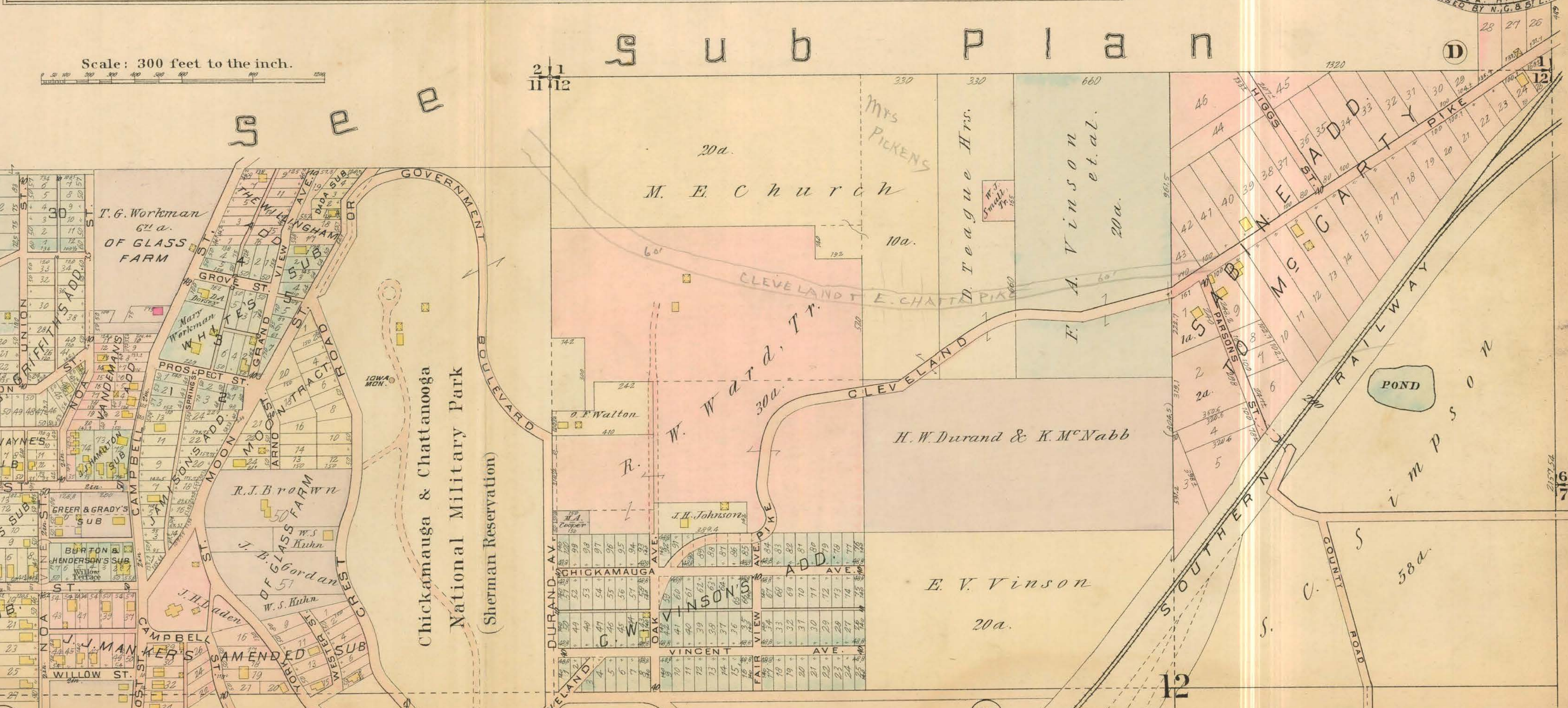
See Sub Plan



Sub Plan

Scale: 600 feet to the inch.

Scale: 300 feet to the inch.



Sub Plan

30

12

36

31

36

31

32

30

32

34 35

31 2

35 36

2 1

31

36

6

12

12

12

12

12

12

12


12

12

12

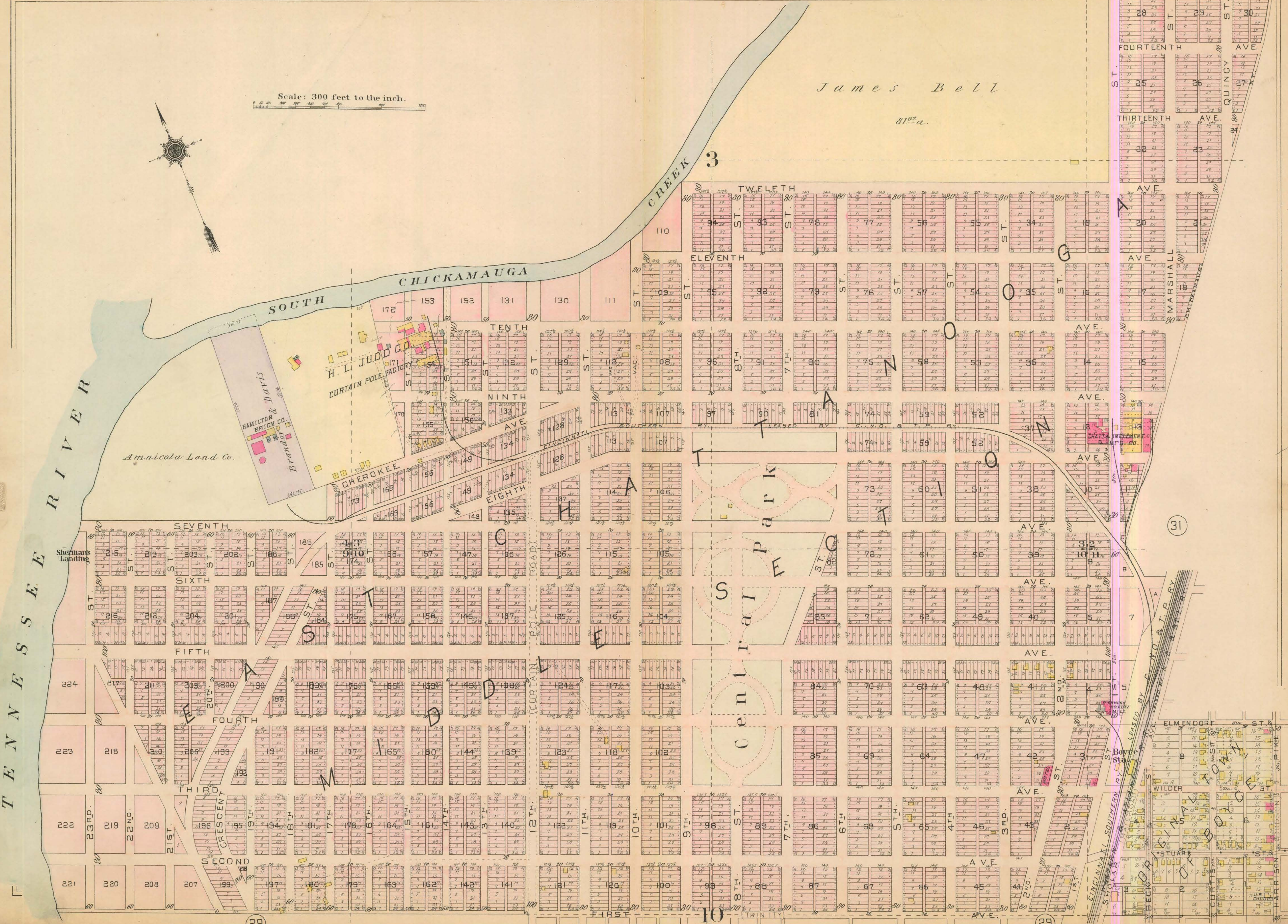
12

Scale: 300 feet to the inch.



James Bell

8162-a



32

31

29

29

TENNESSEE RIVER

CHICKAMAUGA CREEK

Amnicola Land Co.

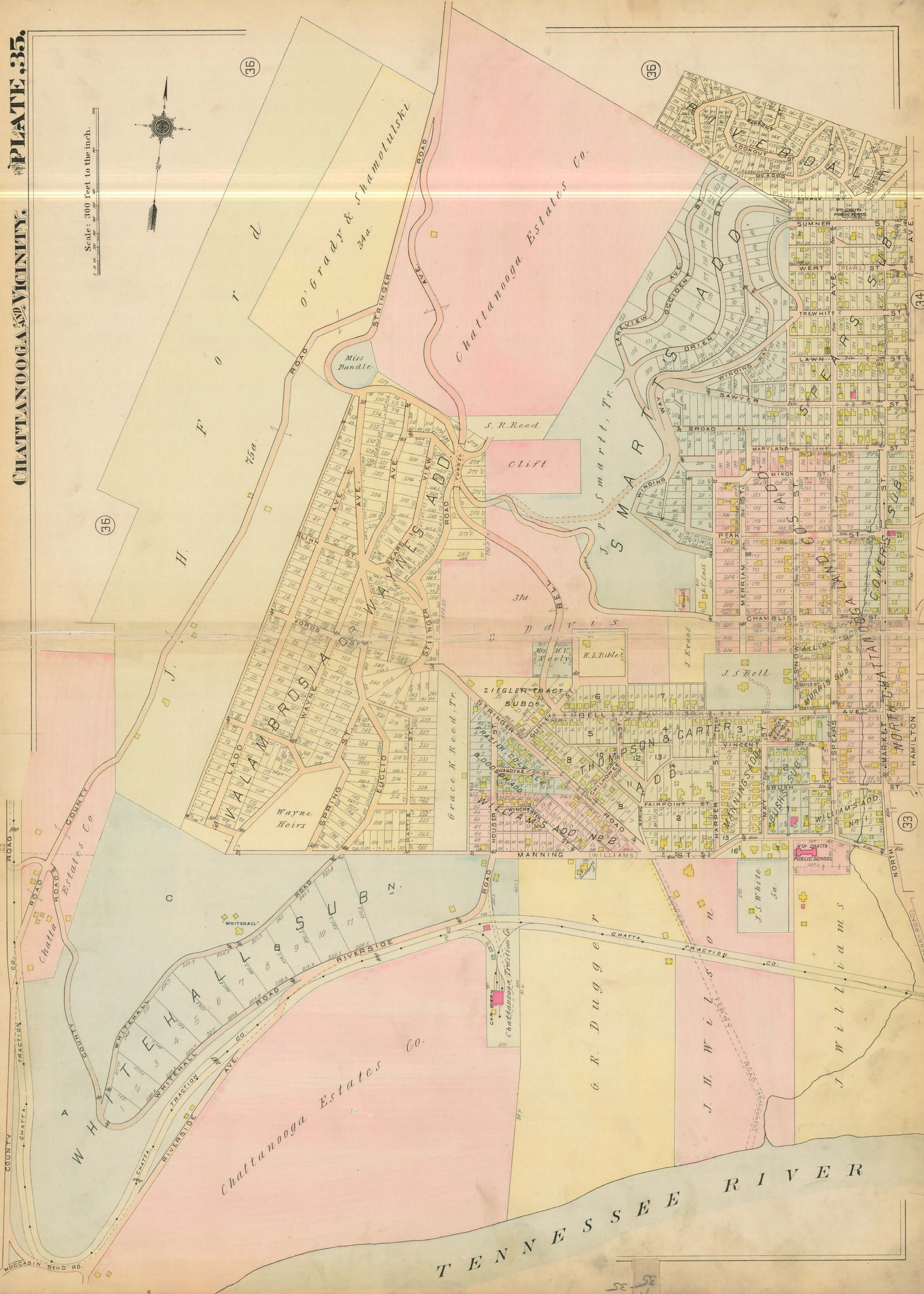

HAMILTON BRICK CO.
Brandon

H. L. JUDD CO.
CURTAIN POLE FACTORY

Central Park

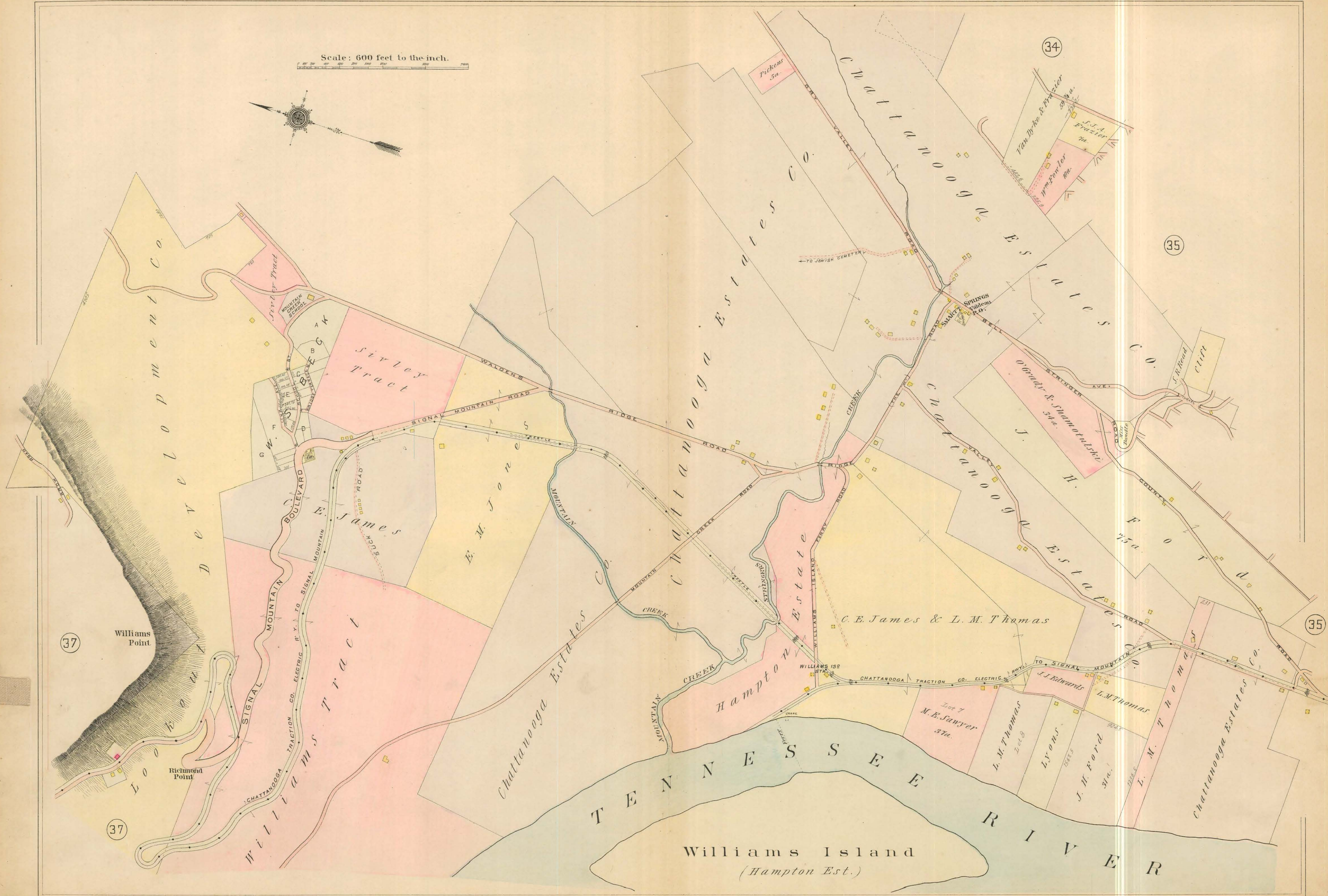
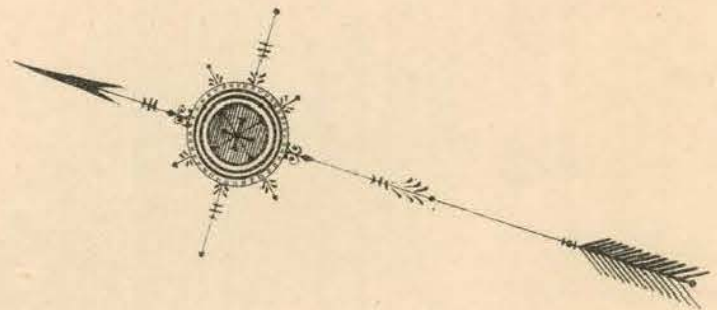
FIFTEENTH AVE.
FOURTEENTH AVE.
THIRTEENTH AVE.
TWELFTH AVE.
ELEVENTH AVE.
TENTH AVE.
NINTH AVE.
EIGHTH AVE.
SEVENTH AVE.
SIXTH AVE.
FIFTH AVE.
FOURTH AVE.
THIRD AVE.
SECOND AVE.
FIRST AVE.
QUINCY ST.
MARSHALL ST.
MORNING STAR ST.
ELMENDORF ST.
WILDER ST.
STUART ST.
HARRISON ST.

Scale: 300 feet to the inch.



TENNESSEE RIVER

Scale: 600 feet to the inch.



36

37

37

34

35

35

Williams Point

Richmond Point

Sirley Tract

Williams Tract

E. James

E. M. Jones

Hampton Estate

C. E. James & L. M. Thomas

Lot 7
M. E. Sawyer
37a.

L. M. Thomas
Lot 2

Lyons

J. H. Ford
37a.

L. M. Thomas

L. M. Thomas

Pickens
37a.

Van Dyke & Prater

Wm. Fowler

S. A. Prater

O'Grady & Summerville

J.

H.

55a.

Estates

Chattanooga

Estates

Co.

Chattanooga

Estates

Co.

Chattanooga

Estates

Co.

TENNESSEE RIVER

Williams Island
(Hampton Est.)

DEVELOPMENT CO.

Chattanooga Estates Co.

Chattanooga Estates Co.

Chattanooga Estates Co.

Chattanooga Estates Co.

Chattanooga Estates Co.

WILLIAMS TRACT

SIGNAL MOUNTAIN ROAD

WALDEN'S

ROAD

ROAD

ROAD

ROAD

ROAD

ROAD

ROAD

ROAD

ROAD

ROAD

ROAD

WALDEN'S

ROAD

ROAD

ROAD

ROAD

ROAD

ROAD

ROAD

ROAD

ROAD

ROAD

ROAD

ROAD

ROAD

ROAD

ROAD

ROAD

ROAD

ROAD

ROAD

ROAD

ROAD

ROAD

ROAD

ROAD

ROAD

ROAD

ROAD

ROAD

ROAD

ROAD

ROAD

ROAD

ROAD

ROAD

ROAD

ROAD

ROAD

ROAD

ROAD

ROAD

ROAD

ROAD

ROAD

ROAD

ROAD

ROAD

ROAD

ROAD

ROAD

ROAD

ROAD

ROAD

ROAD

ROAD

ROAD

ROAD

ROAD

ROAD

ROAD

ROAD

ROAD

ROAD

ROAD

ROAD

ROAD

ROAD

ROAD

ROAD

ROAD

ROAD

ROAD

ROAD

ROAD

ROAD

ROAD

ROAD

ROAD

ROAD

ROAD

ROAD

ROAD

ROAD

ROAD

ROAD

ROAD

ROAD

ROAD

ROAD

ROAD

ROAD

ROAD

ROAD

ROAD

ROAD

ROAD

ROAD

ROAD

ROAD

ROAD

ROAD

ROAD

ROAD

ROAD

ROAD

ROAD

ROAD

ROAD

ROAD

ROAD

ROAD

ROAD

ROAD

ROAD

ROAD

ROAD

ROAD

ROAD

ROAD

ROAD

ROAD

ROAD

ROAD

ROAD

ROAD

ROAD

ROAD

ROAD

ROAD

ROAD

ROAD

ROAD

ROAD

ROAD

ROAD

ROAD

ROAD

ROAD

ROAD

ROAD

ROAD

ROAD

ROAD

ROAD

ROAD

ROAD

ROAD

ROAD

ROAD

ROAD

ROAD

ROAD

ROAD

ROAD

ROAD

ROAD

ROAD

ROAD

ROAD

ROAD

ROAD

ROAD

ROAD

ROAD

ROAD

ROAD

ROAD

ROAD

ROAD

ROAD

ROAD

ROAD

ROAD

ROAD

ROAD

ROAD

ROAD

ROAD

ROAD

ROAD

ROAD

ROAD

ROAD

ROAD

ROAD

ROAD

ROAD

ROAD

ROAD

ROAD

ROAD

ROAD

ROAD

ROAD

ROAD

ROAD

ROAD

ROAD

ROAD

ROAD

ROAD

ROAD

ROAD

ROAD

ROAD

ROAD

ROAD

ROAD

ROAD

ROAD

ROAD

ROAD

ROAD

ROAD

ROAD

ROAD

ROAD

ROAD

ROAD

ROAD

ROAD

ROAD

ROAD

ROAD

ROAD

ROAD

ROAD

ROAD

ROAD

ROAD

ROAD

ROAD

ROAD

ROAD

ROAD

ROAD

ROAD

ROAD

ROAD

ROAD

ROAD

ROAD

ROAD

ROAD

ROAD

ROAD

ROAD

ROAD

ROAD

ROAD

ROAD

ROAD

ROAD

ROAD

ROAD

ROAD

ROAD

ROAD

ROAD

ROAD

ROAD

ROAD

ROAD

ROAD

ROAD

ROAD

ROAD

ROAD

ROAD

ROAD

ROAD

ROAD

ROAD

ROAD

ROAD

ROAD

ROAD

ROAD

ROAD

ROAD

ROAD

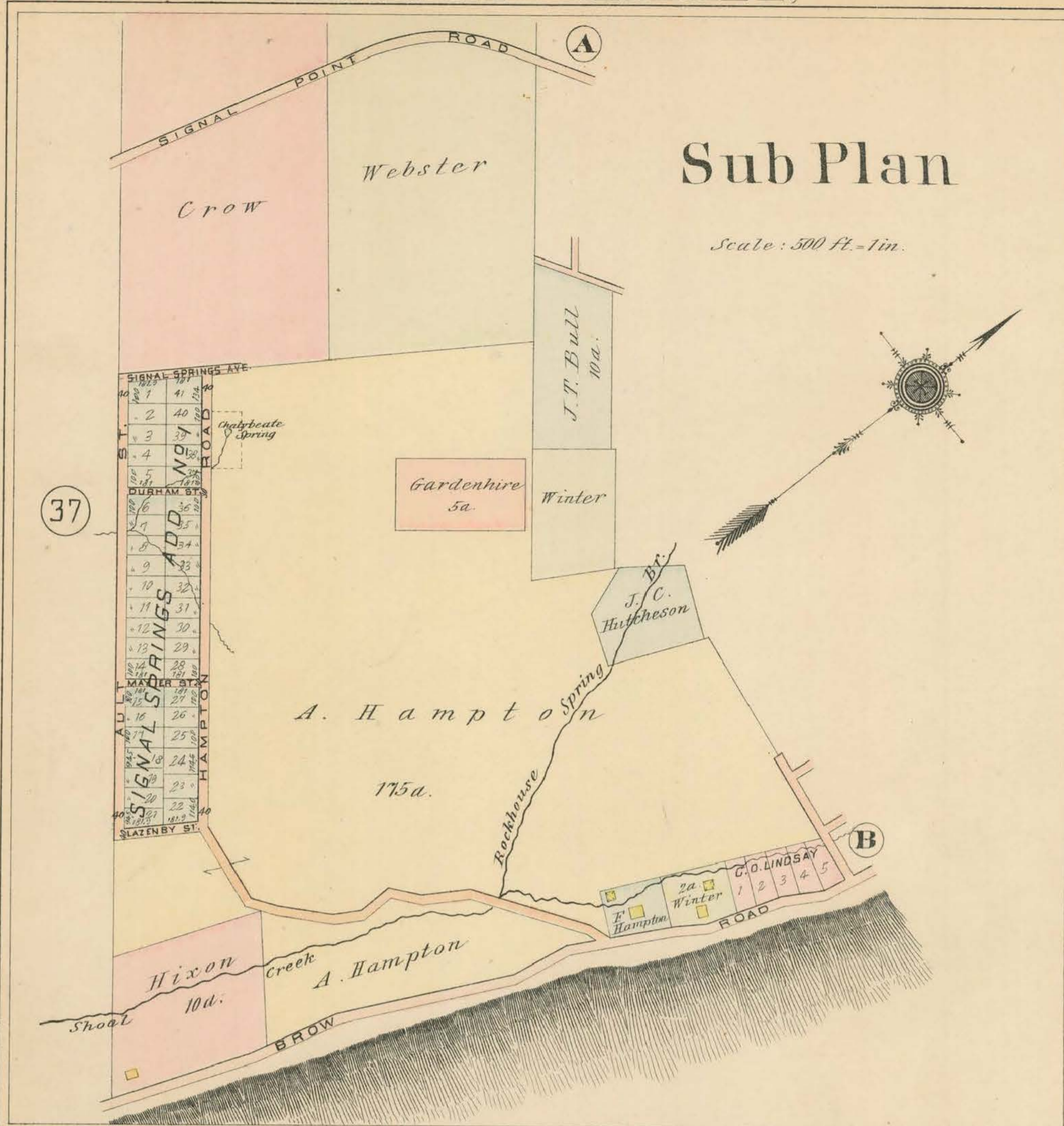
ROAD

39

Scale: 500 feet to the inch.

Sub Plan

Scale: 500 Ft.-in.



Sub Plan

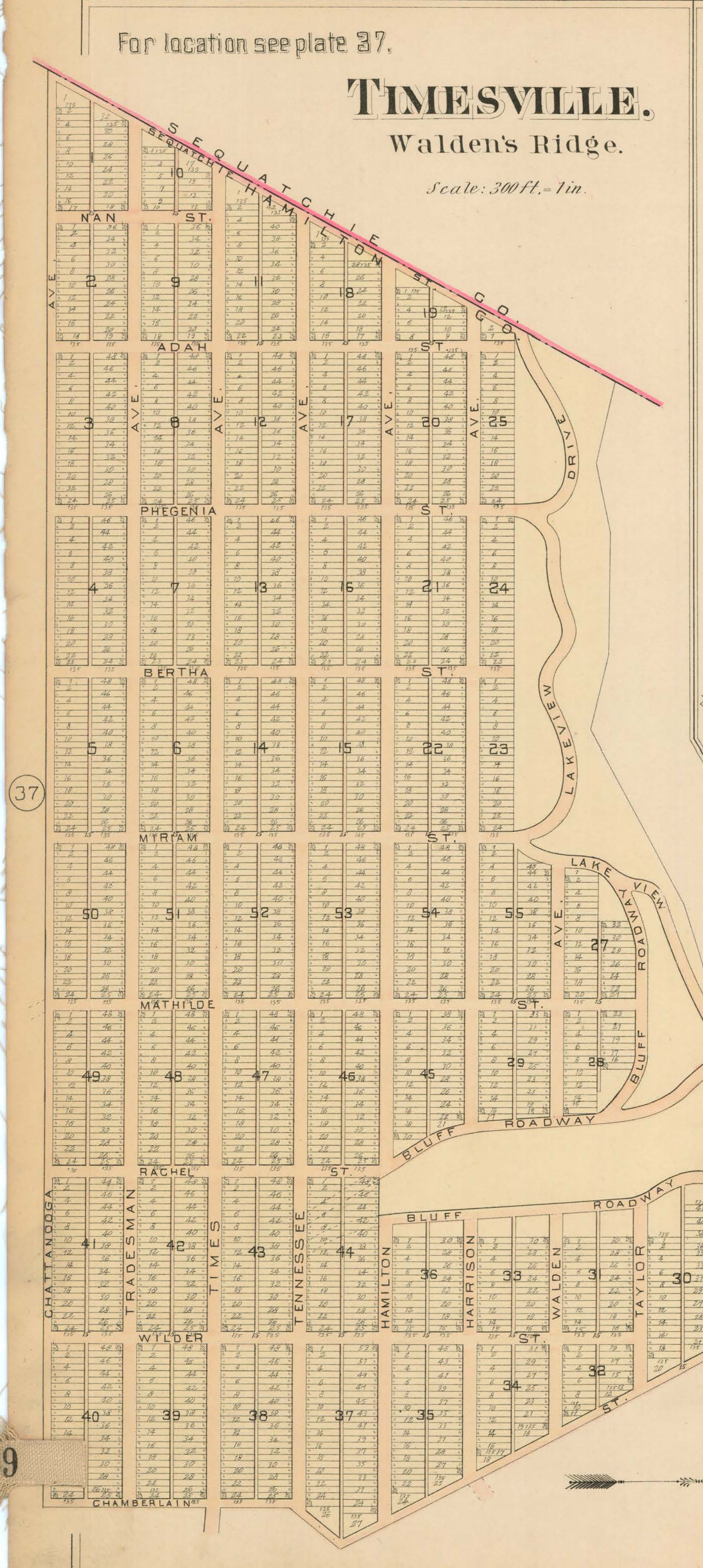
38

For location see plate 37.

TIMESVILLE.

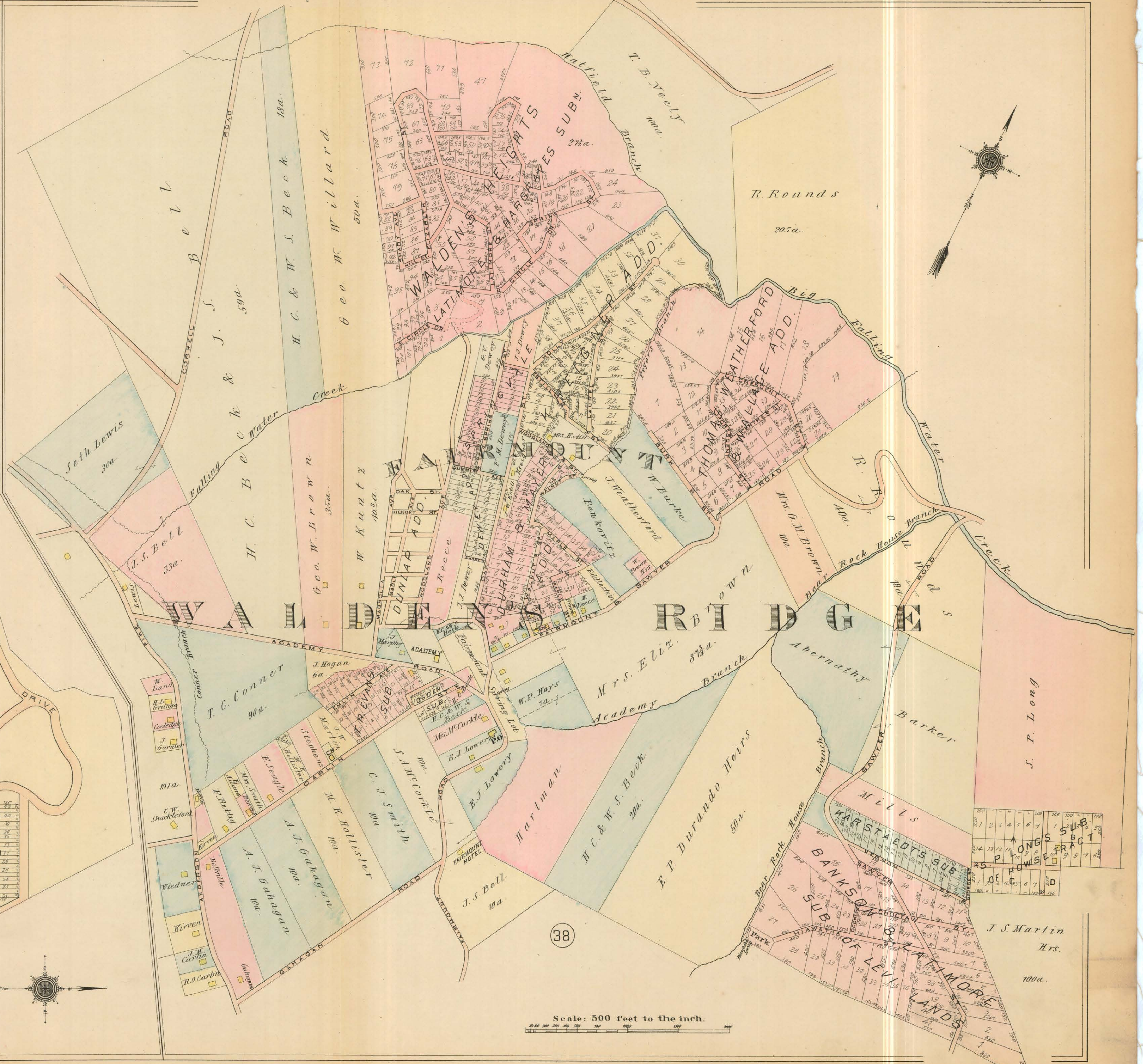
Walden's Ridge.

Scale: 300 ft. = 1 in.



37

39



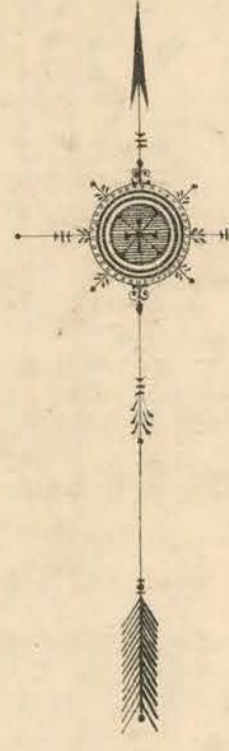
38

Scale: 500 feet to the inch.

SubPlan

MATERIAL OF STREET PAYMENTS.

- Asphalt
- Brick
- Chert
- Concrete
- Granite
- Macadam
- Wood Block



NOTE: The Mile Circles radiate from the New City Hall.

Scale: 2000 feet to the inch.

STREET INDEX. CHATTAHOOGA SUB-DIVISION INDEX. PLATE 41.

Table listing streets and plate numbers, organized into columns labeled A through Z. Each entry includes a street name and its corresponding plate number.